

**NOTICE!!**

**These documents have been scanned!**

**Do not place un-scanned documents beneath this notice!**

**Do not remove this notice from this file!**

GPO Jacket No. 560-102  
Print Order 61540  
Rise Business Services, LLC  
Job=AZ15 5/14/2019



Box Number= AZ15050



Claim Begin-End: AMC414246-AMC414255

1 Initial Receipt



AZ15050-6

AMC414065-AMC414430

**NO  
DOCUMENTS  
FOUND**

NO DOCUMENTS FOUND  
NO DOCUMENTS FOUND



**NOTICE!!**

**These documents have been scanned!**

**Do not place un-scanned documents beneath this notice!**

**Do not remove this notice from this file!**

GPO Jacket No. 560-102  
Print Order 61540  
Rise Business Services, LLC  
Job=AZ15 5/14/2019



Box Number= AZ15050



Claim Begin-End: AMC414246-AMC414255

2 Correspondence



AZ15050-6

AMC414065-AMC414430



# United States Department of the Interior

## BUREAU OF LAND MANAGEMENT

Arizona State Office

One North Central Avenue, Suite 800

Phoenix, Arizona 85004-4427

[www.blm.gov/az/](http://www.blm.gov/az/)



March 18, 2014

In Reply Refer To:

3800 (9310) PB

AMC414246

CERTIFIED MAIL - RETURN RECEIPT REQUESTED No. 7013 2250 0000 8721 5571

### DECISION

JOHN T. ARKOOSH, JR.

5015 VALLEY CREST DR. APT. 128

CONCORD, CA 94521-3085

: This decision affects those claims shown  
: in the block below.  
:

---

AMC414250, AMC414255

LBA #1, #6

---

### MINING CLAIMS DECLARED FORFEIT

The mining claims listed above have been declared forfeit as of September 1, 2013, for failure to timely file the required maintenance fee payment or small miner's maintenance fee waiver (waiver).

Claimants are required to pay an annual non-refundable maintenance fee of \$140 per 20 acres, or submit a waiver, on or before September 1 of each year. (In accordance with 43 CFR 1822.14, because September 1, 2013, fell on a Sunday and Monday was a holiday, the payment was due the next business day, September 3, 2013.) These requirements were established by 30 U.S.C. 28f-l, as amended, and 43 Code of Federal Regulations (CFR) 3834 and 3835.

Our records do not show receipt of a maintenance fee payment or small miner waiver filed on or before the due date. Therefore, the claims listed above are forfeit.

This decision does not relieve you of the liability for reclamation of all areas disturbed by your activities on lands covered by the subject mining claim(s) and/or site(s). After you complete the reclamation, you must notify the authorized officer of the appropriate surface managing agency so that the authorized officer may conduct a final site inspection and determine whether you may be released from liability. If you fail to reclaim the land to the satisfaction of the authorized officer, the surface management agency may cite you for noncompliance under its surface management regulations.



For land administered by the Bureau of Land Management (BLM), if you fail to reclaim the land to the satisfaction of the authorized officer as required in 43 CFR Subpart 3809, BLM will issue an order of noncompliance under 43 CFR 3809.601(a). If you fail to comply with the non-compliance order, BLM may take further action under 43 CFR 3809.604. Failure to conduct reclamation is a prohibited act that may subject you to criminal penalties. See 43 CFR 3809.605(h) and 43 CFR 3809.700.

### Appeal Procedures

This decision may be appealed to the Interior Board of Land Appeals, Office of the Secretary, in accordance with the regulations contained in 43 CFR, Part 4, and the enclosed Form 1842-1. If an appeal is taken, your notice of appeal must be filed in this office (at the above address) within 30 days from receipt of this decision. The appellant has the burden of showing that the decision appealed from is in error.

If you wish to file a petition pursuant to regulation 43 CFR 4.21 (58 FR 4939, January 19, 1993) for a stay of the effectiveness of this decision during the time that your appeal is being reviewed by the Board, the petition for a stay must accompany your notice of appeal. A petition for a stay is required to show sufficient justification based on the standards listed below. Copies of the notice of appeal and petition for a stay **must** also be submitted to each party named in this decision and to the Interior Board of Land Appeals and to the appropriate Office of the Solicitor (see 43 CFR 4.413) at the same time the original documents are filed with this office. If you request a stay, you have the burden of proof to demonstrate that a stay should be granted.

### Standards for Obtaining a Stay

Except as otherwise provided by law or other pertinent regulation, a petition for a stay of a decision pending appeal shall show sufficient justification based on the following standards:

- (1) The relative harm to the parties if the stay is granted or denied,
- (2) The likelihood of the appellant's success on the merits,
- (3) The likelihood of immediate and irreparable harm if the stay is not granted, and
- (4) Whether the public interest favors granting the stay.

Please include your AMC serial number(s) on all correspondence. If additional information is required, please call Pauline Brown at 602-417-9360.



Rebecca Heick  
Group Administrator  
Lands and Minerals

Enclosure:  
Appeal Form 1842-1





# United States Department of the Interior

## BUREAU OF LAND MANAGEMENT

Arizona State Office

One North Central Avenue, Suite 800

Phoenix, Arizona 85004-4427

[www.blm.gov/az/](http://www.blm.gov/az/)



March 18, 2014

In Reply Refer To:

3800 (9310) PB

AMC414246

CERTIFIED MAIL - RETURN RECEIPT REQUESTED No. 7013 2250 0000 8721 5571

### DECISION

JOHN T. ARKOOSH, JR. : This decision affects those claims shown  
5015 VALLEY CREST DR. APT. 128 : in the block below.  
CONCORD, CA 94521-3085 :

AMC414250, AMC414255

LBA#1, #6

### MINING CLAIMS DECLARED FORFEIT

The mining claims listed above have been declared forfeit as of September 1, 2013, for failure to timely file the required maintenance fee payment or small miner's maintenance fee waiver (waiver).

Claimants are required to pay an annual non-refundable maintenance fee of \$140 per 20 acres, or submit a waiver, on or before September 1 of each year. (In accordance with 43 CFR 1822.14, because September 1, 2013, fell on a Sunday and Monday was a holiday, the payment was due the next business day, September 3, 2013.) These requirements were established by 30 U.S.C. 28f-1, as amended, and 43 Code of Federal Regulations (CFR) 3834 and 3835.

Our records do not show receipt of a maintenance fee payment or small miner waiver filed on or before the due date. Therefore, the claims listed above are forfeit.

This decision does not relieve you of the liability for reclamation of all areas disturbed by your activities on lands covered by the subject mining claim(s) and/or site(s). After you complete the reclamation, you must notify the authorized officer of the appropriate surface managing agency so that the authorized officer may conduct a final site inspection and determine whether you may be released from liability. If you fail to reclaim the land to the satisfaction of the authorized officer, the surface management agency may cite you for noncompliance under its surface management regulations.

For land administered by the Bureau of Land Management (BLM), if you fail to reclaim the land to the satisfaction of the authorized officer as required in 43 CFR Subpart 3809, BLM will issue an order of noncompliance under 43 CFR 3809.601(a). If you fail to comply with the non-compliance order, BLM may take further action under 43 CFR 3809.604. Failure to conduct reclamation is a prohibited act that may subject you to criminal penalties. See 43 CFR 3809.605(h) and 43 CFR 3809.700.

### **Appeal Procedures**

This decision may be appealed to the Interior Board of Land Appeals, Office of the Secretary, in accordance with the regulations contained in 43 CFR, Part 4, and the enclosed Form 1842-1. If an appeal is taken, your notice of appeal must be filed in this office (at the above address) within 30 days from receipt of this decision. The appellant has the burden of showing that the decision appealed from is in error.

If you wish to file a petition pursuant to regulation 43 CFR 4.21 (58 FR 4939, January 19, 1993) for a stay of the effectiveness of this decision during the time that your appeal is being reviewed by the Board, the petition for a stay must accompany your notice of appeal. A petition for a stay is required to show sufficient justification based on the standards listed below. Copies of the notice of appeal and petition for a stay **must** also be submitted to each party named in this decision and to the Interior Board of Land Appeals and to the appropriate Office of the Solicitor (see 43 CFR 4.413) at the same time the original documents are filed with this office. If you request a stay, you have the burden of proof to demonstrate that a stay should be granted.

### **Standards for Obtaining a Stay**

Except as otherwise provided by law or other pertinent regulation, a petition for a stay of a decision pending appeal shall show sufficient justification based on the following standards:

- (1) The relative harm to the parties if the stay is granted or denied,
- (2) The likelihood of the appellant's success on the merits,
- (3) The likelihood of immediate and irreparable harm if the stay is not granted, and
- (4) Whether the public interest favors granting the stay.

Please include your AMC serial number(s) on all correspondence. If additional information is required, please call Pauline Brown at 602-417-9360.



Rebecca Heick  
Group Administrator  
Lands and Minerals

Enclosure:  
Appeal Form 1842-1

**LIST OF CLAIM OWNER(s)**

AMC NUMBER(S)	LEAD FILE NUMBER(S)	CLAIM NAME	LIST OF CLAIM OWNER(S)	ADDRESS	CITY	STATE	ZIP
AMC414250, 414255	AMC414246	LBA #1, #6	ARKOOSH TOM	10923 VALLEROSA ST	LAS VEGAS	NV	89141-3927
AMC414250, 414255	AMC414246	LBA #1, #6	BARNETT JAMES	21008 WESTVIEW DR	BEND	OR	97702-2451
AMC414250, 414255	AMC414246	LBA #1, #6	GRUS GEORGE, JAMESON	21230 SHELL VALLEY RD	EDMONDS	WA	98026-7346
AMC414250, 414255	AMC414246	LBA #1, #6	ARKOOSH JOHN T SR	3415 KLAMATH WOODS PL	CONCORD	CA	94518-2208
AMC414250, 414255	AMC414246	LBA #1, #6	ARKOOSH JOHN T JR	5015 VALLEY CREST DR APT 128	CONCORD	CA	94521-3085
AMC414250, 414255	AMC414246	LBA #1, #6	CHIZMAR LARRY	728 SAN ANDREAS CT	CONCORD	CA	94518-2301
AMC414250, 414255	AMC414246	LBA #1, #6	JAY KEITH	PO BOX 644 1525 UTAH ST	SANDY VALLEY	NV	89019-0644



PLACE STICKER AT TOP OF ENVELOPE TO THE RIGHT  
OF THE RETURN ADDRESS, FOLD AT DOTTED LINE

**SENDER: COMPLETE THIS SECTION**

- Complete items 1, 2, and 3. Also complete item 4 if Restricted Delivery is desired.
- Print your name and address on the reverse so that we can return the card to you.
- Attach this card to the back of the mailpiece, or on the front if space permits.

**1. Article Addressed to:**

JOHN T. ARKOOSH, JR.  
5015 VALLEY CREST DR. APT. 128  
CONCORD, CA 94521-3085  
9310/PLB/AMC414246

**2. Article Number**  
(Transfer from service label)

7013 2250 0000 8721 5571

PS Form 3811, July 2013

Domestic Return Receipt

**COMPLETE THIS SECTION ON DELIVERY**

**A. Signature**

**X**

- ☐ Agent  
☐ Addressee

**B. Received by (Printed Name)**

**C. Date of Delivery**

- D. Is delivery address different from item 1?** ☐ Yes  
If YES, enter delivery address below: ☐ No

**3. Service Type**

- ☒ Certified Mail® ☐ Priority Mail Express™  
☐ Registered ☒ Return Receipt for Merchandise  
☐ Insured Mail ☐ Collect on Delivery

- 4. Restricted Delivery? (Extra Fee)** ☐ Yes

RECEIVED  
BLM AZ STATE OFFICE  
2014 MAR 31 P 2:59  
PHOENIX, ARIZONA

UNITED STATES  
DEPARTMENT OF INTERIOR  
Bureau of Land Management  
Arizona State Office  
One North Central Avenue, Suite 800  
Phoenix, Arizona 85004-4427  
OFFICIAL BUSINESS  
PENALTY FOR PRIVATE USE \$300

7013 2250 0000 8721 5571



CERTIFIED MAIL™

U.S. OFFICIAL MAIL  
PENALTY FOR  
PRIVATE USE \$300  
FITNEY BOWES  
\$06.69  
02 1M  
0004208279  
MAR 19 2014  
MAILED FROM ZIP CODE 85004

945213085-0026  
BC: 85004442700 \*0979-01971-19-41  
RETURN TO SENDER  
NOT DELIVERABLE AS ADDRESSED  
UNABLE TO FORWARD  
NIXIE 957 FE 1009 0003/28/14  
CONCORD, C

JOHN T. ARKOOSH, JR.  
5015 VALLEY CREST DR. APT. 128  
CONCORD, C

Handwritten signatures and initials in blue ink.

**SENDER: COMPLETE THIS SECTION**

- Complete items 1, 2, and 3. Also complete item 4 if Restricted Delivery is desired.
- Print your name and address on the reverse so that we can return the card to you.
- Attach this card to the back of the mailpiece, or on the front if space permits.

**1. Article Addressed to:**

GEORGE and JAMESON GRUS  
21230 SHELL VALLEY RD.  
EDMONDS, WA 98026-7346  
9310/PB/AMC414246

**2. Article Number**

(Transfer from service label)

7013 2250 0000 8721 5021

**COMPLETE THIS SECTION ON DELIVERY****A. Signature**

X

*George and Jameson Grus*

- ☒ Agent  
☐ Addressee

**B. Received by (Printed Name)**

RECEIVED  
BLM AZ STATE OFFICE

**C. Date of Delivery**

3-27

**D. Is delivery address different from item 1?**

☐ Yes

If YES, enter delivery address below:

☒ No

2014 MAR 31 P 3:01

PHOENIX, ARIZONA

**3. Service Type**

- ☒ Certified Mail® ☐ Priority Mail Express™  
☐ Registered ☒ Return Receipt for Merchandise  
☐ Insured Mail ☐ Collect on Delivery

**4. Restricted Delivery? (Extra Fee)**


☐ Yes

UNITED STATES POSTAL SERVICE

003 950

23 MAR '94

PM 5 L



First-Class Mail  
Postage & Fees Paid  
USPS  
Permit No. G-10

- Sender: Please print your name, address, and ZIP+4® in this box •

**AZ**  
**931**

**U.S. DEPARTMENT OF THE INTERIOR  
BUREAU OF LAND MANAGEMENT  
ARIZONA STATE OFFICE  
ONE NORTH CENTRAL AVENUE  
PHOENIX, AZ 85004-4427**

004442700







# United States Department of the Interior

BUREAU OF LAND MANAGEMENT

Arizona State Office

One North Central Avenue, Suite 800

Phoenix, Arizona 85004-4427

[www.blm.gov/az/](http://www.blm.gov/az/)



March 18, 2014

In Reply Refer To:  
3800 (9310) PB  
AMC414246

CERTIFIED MAIL - RETURN RECEIPT REQUESTED No. 7013 2250 0000 8721 5021

## DECISION

GEORGE and JAMESON GRUS  
21230 SHELL VALLEY RD.  
EDMONDS, WA 98026-7346

: This decision affects those claims shown  
: in the block below.  
:

AMC414250, AMC414255  
LBA #1, #6

## MINING CLAIMS DECLARED FORFEIT

The mining claims listed above have been declared forfeit as of September 1, 2013, for failure to timely file the required maintenance fee payment or small miner's maintenance fee waiver (waiver).

Claimants are required to pay an annual non-refundable maintenance fee of \$140 per 20 acres, or submit a waiver, on or before September 1 of each year. (In accordance with 43 CFR 1822.14, because September 1, 2013, fell on a Sunday and Monday was a holiday, the payment was due the next business day, September 3, 2013.) These requirements were established by 30 U.S.C. 28f-l, as amended, and 43 Code of Federal Regulations (CFR) 3834 and 3835.

Our records do not show receipt of a maintenance fee payment or small miner waiver filed on or before the due date. Therefore, the claims listed above are forfeit.

This decision does not relieve you of the liability for reclamation of all areas disturbed by your activities on lands covered by the subject mining claim(s) and/or site(s). After you complete the reclamation, you must notify the authorized officer of the appropriate surface managing agency so that the authorized officer may conduct a final site inspection and determine whether you may be released from liability. If you fail to reclaim the land to the satisfaction of the authorized officer, the surface management agency may cite you for noncompliance under its surface management regulations.

For land administered by the Bureau of Land Management (BLM), if you fail to reclaim the land to the satisfaction of the authorized officer as required in 43 CFR Subpart 3809, BLM will issue an order of noncompliance under 43 CFR 3809.601(a). If you fail to comply with the non-compliance order, BLM may take further action under 43 CFR 3809.604. Failure to conduct reclamation is a prohibited act that may subject you to criminal penalties. See 43 CFR 3809.605(h) and 43 CFR 3809.700.

### Appeal Procedures

This decision may be appealed to the Interior Board of Land Appeals, Office of the Secretary, in accordance with the regulations contained in 43 CFR, Part 4, and the enclosed Form 1842-1. If an appeal is taken, your notice of appeal must be filed in this office (at the above address) within 30 days from receipt of this decision. The appellant has the burden of showing that the decision appealed from is in error.

If you wish to file a petition pursuant to regulation 43 CFR 4.21 (58 FR 4939, January 19, 1993) for a stay of the effectiveness of this decision during the time that your appeal is being reviewed by the Board, the petition for a stay must accompany your notice of appeal. A petition for a stay is required to show sufficient justification based on the standards listed below. Copies of the notice of appeal and petition for a stay **must** also be submitted to each party named in this decision and to the Interior Board of Land Appeals and to the appropriate Office of the Solicitor (see 43 CFR 4.413) at the same time the original documents are filed with this office. If you request a stay, you have the burden of proof to demonstrate that a stay should be granted.

### Standards for Obtaining a Stay

Except as otherwise provided by law or other pertinent regulation, a petition for a stay of a decision pending appeal shall show sufficient justification based on the following standards:

- (1) The relative harm to the parties if the stay is granted or denied,
- (2) The likelihood of the appellant's success on the merits,
- (3) The likelihood of immediate and irreparable harm if the stay is not granted, and
- (4) Whether the public interest favors granting the stay.

Please include your AMC serial number(s) on all correspondence. If additional information is required, please call Pauline Brown at 602-417-9360.



Rebecca Heick  
Group Administrator  
Lands and Minerals

Enclosure:  
Appeal Form 1842-1

**SENDER: COMPLETE THIS SECTION**

- Complete items 1, 2, and 3. Also complete item 4 if Restricted Delivery is desired.
- Print your name and address on the reverse so that we can return the card to you.
- Attach this card to the back of the mailpiece, or on the front if space permits.

**1. Article Addressed to:**

LARRYCHIZMAR

728 SAN ANDREAS CT.

CONCORD, CA 94518-2301

9310/PB/AMC414246

**COMPLETE THIS SECTION ON DELIVERY****A. Signature****B. Received by (Printed Name)****C. Date of Delivery****D. Is delivery address different from item 1?** ☐ Yes ☒ NoIf YES, enter delivery address below: ☐ No

2014 APR -2 P 3:02

PHOENIX, ARIZONA

**3. Service Type**☒ Certified Mail®☐ Priority Mail Express™☐ Registered☒ Return Receipt for Merchandise☐ Insured Mail☐ Collect on Delivery**4. Restricted Delivery? (Extra Fee)**☐ Yes**2. Article Number**

(Transfer from service label)


7013 2250 0000 8721 5748



UNITED STATES POSTAL SERVICE

AZ 852

01 APR '14




First-Class Mail  
Postage & Fees Paid  
USPS  
Permit No. G-10

- Sender: Please print your name, address, and ZIP+4® in this box •

AZ  
931

U.S. DEPARTMENT OF THE INTERIOR  
BUREAU OF LAND MANAGEMENT  
ARIZONA STATE OFFICE  
ONE NORTH CENTRAL AVENUE  
PHOENIX, AZ 85004-4427





# United States Department of the Interior

BUREAU OF LAND MANAGEMENT

Arizona State Office

One North Central Avenue, Suite 800

Phoenix, Arizona 85004-4427

[www.blm.gov/az/](http://www.blm.gov/az/)



March 18, 2014

In Reply Refer To:

3800 (9310) PB

AMC414246

CERTIFIED MAIL - RETURN RECEIPT REQUESTED No. 7013 2250 0000 8721 5748

## DECISION

LARRYCHIZMAR  
728 SAN ANDREAS CT.  
CONCORD, CA 94518-2301

: This decision affects those claims shown  
: in the block below.  
:

---

AMC414250, AMC414255

LBA #1, #6

---

## MINING CLAIMS DECLARED FORFEIT

The mining claims listed above have been declared forfeit as of September 1, 2013, for failure to timely file the required maintenance fee payment or small miner's maintenance fee waiver (waiver).

Claimants are required to pay an annual non-refundable maintenance fee of \$140 per 20 acres, or submit a waiver, on or before September 1 of each year. (In accordance with 43 CFR 1822.14, because September 1, 2013, fell on a Sunday and Monday was a holiday, the payment was due the next business day, September 3, 2013.) These requirements were established by 30 U.S.C. 28f-l, as amended, and 43 Code of Federal Regulations (CFR) 3834 and 3835.

Our records do not show receipt of a maintenance fee payment or small miner waiver filed on or before the due date. Therefore, the claims listed above are forfeit.

This decision does not relieve you of the liability for reclamation of all areas disturbed by your activities on lands covered by the subject mining claim(s) and/or site(s). After you complete the reclamation, you must notify the authorized officer of the appropriate surface managing agency so that the authorized officer may conduct a final site inspection and determine whether you may be released from liability. If you fail to reclaim the land to the satisfaction of the authorized officer, the surface management agency may cite you for noncompliance under its surface management regulations.

For land administered by the Bureau of Land Management (BLM), if you fail to reclaim the land to the satisfaction of the authorized officer as required in 43 CFR Subpart 3809, BLM will issue an order of noncompliance under 43 CFR 3809.601(a). If you fail to comply with the non-compliance order, BLM may take further action under 43 CFR 3809.604. Failure to conduct reclamation is a prohibited act that may subject you to criminal penalties. See 43 CFR 3809.605(h) and 43 CFR 3809.700.

### Appeal Procedures

This decision may be appealed to the Interior Board of Land Appeals, Office of the Secretary, in accordance with the regulations contained in 43 CFR, Part 4, and the enclosed Form 1842-1. If an appeal is taken, your notice of appeal must be filed in this office (at the above address) within 30 days from receipt of this decision. The appellant has the burden of showing that the decision appealed from is in error.

If you wish to file a petition pursuant to regulation 43 CFR 4.21 (58 FR 4939, January 19, 1993) for a stay of the effectiveness of this decision during the time that your appeal is being reviewed by the Board, the petition for a stay must accompany your notice of appeal. A petition for a stay is required to show sufficient justification based on the standards listed below. Copies of the notice of appeal and petition for a stay **must** also be submitted to each party named in this decision and to the Interior Board of Land Appeals and to the appropriate Office of the Solicitor (see 43 CFR 4.413) at the same time the original documents are filed with this office. If you request a stay, you have the burden of proof to demonstrate that a stay should be granted.

### Standards for Obtaining a Stay

Except as otherwise provided by law or other pertinent regulation, a petition for a stay of a decision pending appeal shall show sufficient justification based on the following standards:

- (1) The relative harm to the parties if the stay is granted or denied,
- (2) The likelihood of the appellant's success on the merits,
- (3) The likelihood of immediate and irreparable harm if the stay is not granted, and
- (4) Whether the public interest favors granting the stay.

Please include your AMC serial number(s) on all correspondence. If additional information is required, please call Pauline Brown at 602-417-9360.



Rebecca Heick  
Group Administrator  
Lands and Minerals

Enclosure:  
Appeal Form 1842-1



**SENDER: COMPLETE THIS SECTION**

- Complete items 1, 2, and 3. Also complete item 4 if Restricted Delivery is desired.
- Print your name and address on the reverse so that we can return the card to you.
- Attach this card to the back of the mailpiece, or on the front if space permits.

**1. Article Addressed to:**

JAMES BARNETT

21008 WESTVIEW DR.

BEND, OR 97702-2451

9310/PB/AMC414246

**2. Article Number***(Transfer from service label)*

7013 2250 0000 8721 5014

**COMPLETE THIS SECTION ON DELIVERY****A. Signature****X**☐ Agent☒ Addressee**B. Received by (Printed Name)****C. Date of Delivery****D. Is delivery address different from item 1?**☐ Yes

If YES, enter delivery address below:

☐ No

2014 APR 11 P 12:56

PHOENIX, ARIZONA


**3. Service Type**☒ Certified Mail®☐ Priority Mail Express™☐ Registered☒ Return Receipt for Merchandise☐ Insured Mail☐ Collect on Delivery**4. Restricted Delivery? (Extra Fee)**☐ Yes

UNITED STATES POSTAL SERVICE

PORTLAND  
OR 970

07 APR '14

PM 11

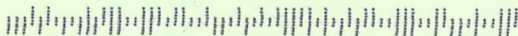


First-Class Mail  
Postage & Fees Paid  
USPS  
Permit No. G-10

- Sender: Please print your name, address, and ZIP+4® in this box•

**AZ**  
**931**

**U.S. DEPARTMENT OF THE INTERIOR  
BUREAU OF LAND MANAGEMENT  
ARIZONA STATE OFFICE  
ONE NORTH CENTRAL AVENUE  
PHOENIX, AZ 85004-4427**







# United States Department of the Interior

BUREAU OF LAND MANAGEMENT

Arizona State Office

One North Central Avenue, Suite 800

Phoenix, Arizona 85004-4427

[www.blm.gov/az/](http://www.blm.gov/az/)



March 18, 2014

In Reply Refer To:

3800 (9310) PB

AMC414246

CERTIFIED MAIL - RETURN RECEIPT REQUESTED No. 7013 2250 0000 8721 5014

## DECISION

JAMES BARNETT  
21008 WESTVIEW DR.  
BEND, OR 97702-2451

: This decision affects those claims shown  
: in the block below.  
:

AMC414250, AMC414255  
LBA #1, #6

## MINING CLAIMS DECLARED FORFEIT

The mining claims listed above have been declared forfeit as of September 1, 2013, for failure to timely file the required maintenance fee payment or small miner's maintenance fee waiver (waiver).

Claimants are required to pay an annual non-refundable maintenance fee of \$140 per 20 acres, or submit a waiver, on or before September 1 of each year. (In accordance with 43 CFR 1822.14, because September 1, 2013, fell on a Sunday and Monday was a holiday, the payment was due the next business day, September 3, 2013.) These requirements were established by 30 U.S.C. 28f-l, as amended, and 43 Code of Federal Regulations (CFR) 3834 and 3835.

Our records do not show receipt of a maintenance fee payment or small miner waiver filed on or before the due date. Therefore, the claims listed above are forfeit.

This decision does not relieve you of the liability for reclamation of all areas disturbed by your activities on lands covered by the subject mining claim(s) and/or site(s). After you complete the reclamation, you must notify the authorized officer of the appropriate surface managing agency so that the authorized officer may conduct a final site inspection and determine whether you may be released from liability. If you fail to reclaim the land to the satisfaction of the authorized officer, the surface management agency may cite you for noncompliance under its surface management regulations.

For land administered by the Bureau of Land Management (BLM), if you fail to reclaim the land to the satisfaction of the authorized officer as required in 43 CFR Subpart 3809, BLM will issue an order of noncompliance under 43 CFR 3809.601(a). If you fail to comply with the non-compliance order, BLM may take further action under 43 CFR 3809.604. Failure to conduct reclamation is a prohibited act that may subject you to criminal penalties. See 43 CFR 3809.605(h) and 43 CFR 3809.700.

### Appeal Procedures

This decision may be appealed to the Interior Board of Land Appeals, Office of the Secretary, in accordance with the regulations contained in 43 CFR, Part 4, and the enclosed Form 1842-1. If an appeal is taken, your notice of appeal must be filed in this office (at the above address) within 30 days from receipt of this decision. The appellant has the burden of showing that the decision appealed from is in error.

If you wish to file a petition pursuant to regulation 43 CFR 4.21 (58 FR 4939, January 19, 1993) for a stay of the effectiveness of this decision during the time that your appeal is being reviewed by the Board, the petition for a stay must accompany your notice of appeal. A petition for a stay is required to show sufficient justification based on the standards listed below. Copies of the notice of appeal and petition for a stay **must** also be submitted to each party named in this decision and to the Interior Board of Land Appeals and to the appropriate Office of the Solicitor (see 43 CFR 4.413) at the same time the original documents are filed with this office. If you request a stay, you have the burden of proof to demonstrate that a stay should be granted.

### Standards for Obtaining a Stay

Except as otherwise provided by law or other pertinent regulation, a petition for a stay of a decision pending appeal shall show sufficient justification based on the following standards:

- (1) The relative harm to the parties if the stay is granted or denied,
- (2) The likelihood of the appellant's success on the merits,
- (3) The likelihood of immediate and irreparable harm if the stay is not granted, and
- (4) Whether the public interest favors granting the stay.

Please include your AMC serial number(s) on all correspondence. If additional information is required, please call Pauline Brown at 602-417-9360.



Rebecca Heick  
Group Administrator  
Lands and Minerals

Enclosure:  
Appeal Form 1842-1

**SENDER: COMPLETE THIS SECTION**

- Complete items 1, 2, and 3. Also complete item 4 if Restricted Delivery is desired.
- Print your name and address on the reverse so that we can return the card to you.
- Attach this card to the back of the mailpiece, or on the front if space permits.

**1. Article Addressed to:**

JOHN T. ARKOOSH, SR.  
3415 KLAMATH WOODS PL.  
CONCORD, CA 94518-2208  
9310/PB/AMC414246

**2. Article Number**

(Transfer from service label)

7013 2250 0000 8721 5335

**COMPLETE THIS SECTION ON DELIVERY****A. Signature**

*[Handwritten Signature]*  
☐ Agent  
☐ Addressee

**B. Received by (Printed Name)****C. Date of Delivery****D. Is delivery address different from item 1?**☐ Yes

If YES, enter delivery address below:

☐ No

RECEIVED  
BLM AZ STATE OFFICE

3/22/14


2014 MAR 27 P 3:07

PHOENIX, ARIZONA

**3. Service Type**☒ Certified Mail®☐ Priority Mail Express™☐ Registered☒ Return Receipt for Merchandise☐ Insured Mail☐ Collect on Delivery**4. Restricted Delivery? (Extra Fee)**☐ Yes



UNITED STATES POSTAL SERVICE




First-Class Mail  
Postage & Fees Paid  
USPS  
Permit No. G-10

- Sender: Please print your name, address, and ZIP+4® in this box•

**AZ**  
**931**

**U.S. DEPARTMENT OF THE INTERIOR  
BUREAU OF LAND MANAGEMENT  
ARIZONA STATE OFFICE  
ONE NORTH CENTRAL AVENUE  
PHOENIX, AZ 85004-4427**





# United States Department of the Interior

## BUREAU OF LAND MANAGEMENT

Arizona State Office

One North Central Avenue, Suite 800

Phoenix, Arizona 85004-4427

[www.blm.gov/az/](http://www.blm.gov/az/)



March 18, 2014

In Reply Refer To:

3800 (9310) PB

AMC414246

CERTIFIED MAIL - RETURN RECEIPT REQUESTED No. 7013 2250 0000 8721 5335

### DECISION

JOHN T. ARKOOSH, SR.  
3415 KLAMATH WOODS PL.  
CONCORD, CA 94518-2208

: This decision affects those claims shown  
: in the block below.  
:

---

AMC414250, AMC414255

LBA #1, #6

---

### MINING CLAIMS DECLARED FORFEIT

The mining claims listed above have been declared forfeit as of September 1, 2013, for failure to timely file the required maintenance fee payment or small miner's maintenance fee waiver (waiver).

Claimants are required to pay an annual non-refundable maintenance fee of \$140 per 20 acres, or submit a waiver, on or before September 1 of each year. (In accordance with 43 CFR 1822.14, because September 1, 2013, fell on a Sunday and Monday was a holiday, the payment was due the next business day, September 3, 2013.) These requirements were established by 30 U.S.C. 28f-l, as amended, and 43 Code of Federal Regulations (CFR) 3834 and 3835.

Our records do not show receipt of a maintenance fee payment or small miner waiver filed on or before the due date. Therefore, the claims listed above are forfeit.

This decision does not relieve you of the liability for reclamation of all areas disturbed by your activities on lands covered by the subject mining claim(s) and/or site(s). After you complete the reclamation, you must notify the authorized officer of the appropriate surface managing agency so that the authorized officer may conduct a final site inspection and determine whether you may be released from liability. If you fail to reclaim the land to the satisfaction of the authorized officer, the surface management agency may cite you for noncompliance under its surface management regulations.

For land administered by the Bureau of Land Management (BLM), if you fail to reclaim the land to the satisfaction of the authorized officer as required in 43 CFR Subpart 3809, BLM will issue an order of noncompliance under 43 CFR 3809.601(a). If you fail to comply with the non-compliance order, BLM may take further action under 43 CFR 3809.604. Failure to conduct reclamation is a prohibited act that may subject you to criminal penalties. See 43 CFR 3809.605(h) and 43 CFR 3809.700.

### Appeal Procedures

This decision may be appealed to the Interior Board of Land Appeals, Office of the Secretary, in accordance with the regulations contained in 43 CFR, Part 4, and the enclosed Form 1842-1. If an appeal is taken, your notice of appeal must be filed in this office (at the above address) within 30 days from receipt of this decision. The appellant has the burden of showing that the decision appealed from is in error.

If you wish to file a petition pursuant to regulation 43 CFR 4.21 (58 FR 4939, January 19, 1993) for a stay of the effectiveness of this decision during the time that your appeal is being reviewed by the Board, the petition for a stay must accompany your notice of appeal. A petition for a stay is required to show sufficient justification based on the standards listed below. Copies of the notice of appeal and petition for a stay **must** also be submitted to each party named in this decision and to the Interior Board of Land Appeals and to the appropriate Office of the Solicitor (see 43 CFR 4.413) at the same time the original documents are filed with this office. If you request a stay, you have the burden of proof to demonstrate that a stay should be granted.

### Standards for Obtaining a Stay

Except as otherwise provided by law or other pertinent regulation, a petition for a stay of a decision pending appeal shall show sufficient justification based on the following standards:

- (1) The relative harm to the parties if the stay is granted or denied,
- (2) The likelihood of the appellant's success on the merits,
- (3) The likelihood of immediate and irreparable harm if the stay is not granted, and
- (4) Whether the public interest favors granting the stay.

Please include your AMC serial number(s) on all correspondence. If additional information is required, please call Pauline Brown at 602-417-9360.



Rebecca Heick  
Group Administrator  
Lands and Minerals

Enclosure:  
Appeal Form 1842-1





# United States Department of the Interior

## BUREAU OF LAND MANAGEMENT

Arizona State Office

One North Central Avenue, Suite 800

Phoenix, Arizona 85004-4427

[www.blm.gov/az/](http://www.blm.gov/az/)



March 18, 2014

In Reply Refer To:

3800 (9310) PB

AMC414246

CERTIFIED MAIL - RETURN RECEIPT REQUESTED No. 7013 2250 0000 8721 6097

### DECISION

KEITH JAY

P.O. BOX 644 1525 UTAH ST.

SANDY VALLEY, NV 89019-0644

: This decision affects those claims shown  
: in the block below.  
:

---

AMC414250, AMC414255

LBA #1, #6

---

### MINING CLAIMS DECLARED FORFEIT

The mining claims listed above have been declared forfeit as of September 1, 2013, for failure to timely file the required maintenance fee payment or small miner's maintenance fee waiver (waiver).

Claimants are required to pay an annual non-refundable maintenance fee of \$140 per 20 acres, or submit a waiver, on or before September 1 of each year. (In accordance with 43 CFR 1822.14, because September 1, 2013, fell on a Sunday and Monday was a holiday, the payment was due the next business day, September 3, 2013.) These requirements were established by 30 U.S.C. 28f-l, as amended, and 43 Code of Federal Regulations (CFR) 3834 and 3835.

Our records do not show receipt of a maintenance fee payment or small miner waiver filed on or before the due date. Therefore, the claims listed above are forfeit.

This decision does not relieve you of the liability for reclamation of all areas disturbed by your activities on lands covered by the subject mining claim(s) and/or site(s). After you complete the reclamation, you must notify the authorized officer of the appropriate surface managing agency so that the authorized officer may conduct a final site inspection and determine whether you may be released from liability. If you fail to reclaim the land to the satisfaction of the authorized officer, the surface management agency may cite you for noncompliance under its surface management regulations.

For land administered by the Bureau of Land Management (BLM), if you fail to reclaim the land to the satisfaction of the authorized officer as required in 43 CFR Subpart 3809, BLM will issue an order of noncompliance under 43 CFR 3809.601(a). If you fail to comply with the non-compliance order, BLM may take further action under 43 CFR 3809.604. Failure to conduct reclamation is a prohibited act that may subject you to criminal penalties. See 43 CFR 3809.605(h) and 43 CFR 3809.700.

### Appeal Procedures

This decision may be appealed to the Interior Board of Land Appeals, Office of the Secretary, in accordance with the regulations contained in 43 CFR, Part 4, and the enclosed Form 1842-1. If an appeal is taken, your notice of appeal must be filed in this office (at the above address) within 30 days from receipt of this decision. The appellant has the burden of showing that the decision appealed from is in error.

If you wish to file a petition pursuant to regulation 43 CFR 4.21 (58 FR 4939, January 19, 1993) for a stay of the effectiveness of this decision during the time that your appeal is being reviewed by the Board, the petition for a stay must accompany your notice of appeal. A petition for a stay is required to show sufficient justification based on the standards listed below. Copies of the notice of appeal and petition for a stay **must** also be submitted to each party named in this decision and to the Interior Board of Land Appeals and to the appropriate Office of the Solicitor (see 43 CFR 4.413) at the same time the original documents are filed with this office. If you request a stay, you have the burden of proof to demonstrate that a stay should be granted.

### Standards for Obtaining a Stay

Except as otherwise provided by law or other pertinent regulation, a petition for a stay of a decision pending appeal shall show sufficient justification based on the following standards:

- (1) The relative harm to the parties if the stay is granted or denied,
- (2) The likelihood of the appellant's success on the merits,
- (3) The likelihood of immediate and irreparable harm if the stay is not granted, and
- (4) Whether the public interest favors granting the stay.

Please include your AMC serial number(s) on all correspondence. If additional information is required, please call Pauline Brown at 602-417-9360.



Rebecca Heick  
Group Administrator  
Lands and Minerals

Enclosure:  
Appeal Form 1842-1





# United States Department of the Interior

## BUREAU OF LAND MANAGEMENT

Arizona State Office

One North Central Avenue, Suite 800

Phoenix, Arizona 85004-4427

[www.blm.gov/az/](http://www.blm.gov/az/)



March 18, 2014

In Reply Refer To:

3800 (9310) PB

AMC414246

CERTIFIED MAIL - RETURN RECEIPT REQUESTED No. 7013 2250 0000 8721 6097

### DECISION

KEITH JAY : This decision affects those claims shown  
P.O. BOX 644 1525 UTAH ST. : in the block below.  
SANDY VALLEY, NV 89019-0644 :

AMC414250, AMC414255

LBA #1, #6

#### MINING CLAIMS DECLARED FORFEIT

The mining claims listed above have been declared forfeit as of September 1, 2013, for failure to timely file the required maintenance fee payment or small miner's maintenance fee waiver (waiver).

Claimants are required to pay an annual non-refundable maintenance fee of \$140 per 20 acres, or submit a waiver, on or before September 1 of each year. (In accordance with 43 CFR 1822.14, because September 1, 2013, fell on a Sunday and Monday was a holiday, the payment was due the next business day, September 3, 2013.) These requirements were established by 30 U.S.C. 28f-1, as amended, and 43 Code of Federal Regulations (CFR) 3834 and 3835.

Our records do not show receipt of a maintenance fee payment or small miner waiver filed on or before the due date. Therefore, the claims listed above are forfeit.

This decision does not relieve you of the liability for reclamation of all areas disturbed by your activities on lands covered by the subject mining claim(s) and/or site(s). After you complete the reclamation, you must notify the authorized officer of the appropriate surface managing agency so that the authorized officer may conduct a final site inspection and determine whether you may be released from liability. If you fail to reclaim the land to the satisfaction of the authorized officer, the surface management agency may cite you for noncompliance under its surface management regulations.



For land administered by the Bureau of Land Management (BLM), if you fail to reclaim the land to the satisfaction of the authorized officer as required in 43 CFR Subpart 3809, BLM will issue an order of noncompliance under 43 CFR 3809.601(a). If you fail to comply with the non-compliance order, BLM may take further action under 43 CFR 3809.604. Failure to conduct reclamation is a prohibited act that may subject you to criminal penalties. See 43 CFR 3809.605(h) and 43 CFR 3809.700.

### Appeal Procedures

This decision may be appealed to the Interior Board of Land Appeals, Office of the Secretary, in accordance with the regulations contained in 43 CFR, Part 4, and the enclosed Form 1842-1. If an appeal is taken, your notice of appeal must be filed in this office (at the above address) within 30 days from receipt of this decision. The appellant has the burden of showing that the decision appealed from is in error.

If you wish to file a petition pursuant to regulation 43 CFR 4.21 (58 FR 4939, January 19, 1993) for a stay of the effectiveness of this decision during the time that your appeal is being reviewed by the Board, the petition for a stay must accompany your notice of appeal. A petition for a stay is required to show sufficient justification based on the standards listed below. Copies of the notice of appeal and petition for a stay **must** also be submitted to each party named in this decision and to the Interior Board of Land Appeals and to the appropriate Office of the Solicitor (see 43 CFR 4.413) at the same time the original documents are filed with this office. If you request a stay, you have the burden of proof to demonstrate that a stay should be granted.

### Standards for Obtaining a Stay

Except as otherwise provided by law or other pertinent regulation, a petition for a stay of a decision pending appeal shall show sufficient justification based on the following standards:

- (1) The relative harm to the parties if the stay is granted or denied,
- (2) The likelihood of the appellant's success on the merits,
- (3) The likelihood of immediate and irreparable harm if the stay is not granted, and
- (4) Whether the public interest favors granting the stay.

Please include your AMC serial number(s) on all correspondence. If additional information is required, please call Pauline Brown at 602-417-9360.



Rebecca Heick  
Group Administrator  
Lands and Minerals

Enclosure:  
Appeal Form 1842-1

## LIST OF CLAIM OWNER(s)

AMC NUMBER(S)	LEAD FILE NUMBER(S)	CLAIM NAME	LIST OF CLAIM OWNER(S)	ADDRESS	CITY	STATE	ZIP
AMC414250, 414255	AMC414246	LBA #1, #6	ARKOOSH TOM	10923 VALLEROSA ST	LAS VEGAS	NV	89141-3927
AMC414250, 414255	AMC414246	LBA #1, #6	BARNETT JAMES	21008 WESTVIEW DR	BEND	OR	97702-2451
AMC414250, 414255	AMC414246	LBA #1, #6	GRUS GEORGE, JAMESON	21230 SHELL VALLEY RD	EDMONDS	WA	98026-7346
AMC414250, 414255	AMC414246	LBA #1, #6	ARKOOSH JOHN T SR	3415 KLAMATH WOODS PL	CONCORD	CA	94518-2208
AMC414250, 414255	AMC414246	LBA #1, #6	ARKOOSH JOHN T JR	5015 VALLEY CREST DR APT 128	CONCORD	CA	94521-3085
AMC414250, 414255	AMC414246	LBA #1, #6	CHIZMAR LARRY	728 SAN ANDREAS CT	CONCORD	CA	94518-2301
AMC414250, 414255	AMC414246	LBA #1, #6	JAY KEITH	PO BOX 644 1525 UTAH ST	SANDY VALLEY	NV	89019-0644

PLACE STICKER AT TOP OF ENVELOPE TO THE RIGHT  
OF THE RETURN ADDRESS, FOLD AT DOTTED LINE

# SENDER: COMPLETE THIS SECTION

- Complete items 1, 2, and 3. Also complete item 4 if Restricted Delivery is desired.
- Print your name and address on the reverse so that we can return the card to you.
- Attach this card to the back of the mailpiece, or on the front if space permits.

## 1. Article Addressed to:

KEITH JAY  
P.O. BOX 644 1525 UTAH ST.  
SANDY VALLEY, NV 89019-0644  
9310/PB/AMC414246

## 2. Article Number (Transfer from service label)

7013 2250 0000 8721 6097

PS Form 3811, July 2013

Domestic Return Receipt

# COMPLETE THIS SECTION ON DELIVERY

## A. Signature

X

☐ Agent

☐ Addressee

## B. Received by (Printed Name)

## C. Date of Delivery

## D. Is delivery address different from item 1? If YES, enter delivery address below:

☐ Yes

☐ No

## 3. Service Type

☒ Certified Mail®

☐ Priority Mail Express™

☐ Registered

☒ Return Receipt for Merchandise

☐ Insured Mail

☐ Collect on Delivery

## 4. Restricted Delivery? (Extra Fee)

☐ Yes

BC: 85004442700 \*0979-01988-19-41  
UNABLE TO FORWARD  
RETURN TO SENDER  
UNCLAIMED  
NIXIE 891 DE 1989 0085/07/14



KEITH JAY  
P.O. BOX 644 1525 UTAH ST.  
SANDY VALLEY, NV 89019-0644

L/N 3/21

U.S. OFFICIAL MAIL  
PENALTY FOR PRIVATE USE \$300  
PRIMEY BOWES  
\$06.69  
02 1M  
0004208279 MAR 19 2014  
MAILED FROM ZIP CODE 85004



7013 2250 0000 8721 6097



AZ931  
UNITED STATES  
DEPARTMENT OF THE INTERIOR  
Bureau of Land Management  
Arizona State Office  
1 North Central Avenue, Suite 800  
Phoenix, Arizona 85004  
Official Business  
Penalty for Private Use, \$300

RECEIVED  
CLM AZ STATE OFFICE  
2014 MAY 12 P 2:56  
PHOENIX, ARIZONA



June 2012

Lost Basin Association (LBA)  
(A Staking Syndicate)



I George Grus authorize and am aware that I am listed as a locator on the location notice for AMC414250 – AMC414255. I have a bona fide interest in these claims and I located the claims independently for my own self-interest and in good faith. I certify that these claims are in no way being located for the benefit of a company, corporation, or another individual in order to gain additional acreage they are not entitled to in accordance with the law.

Dated: 7-3-12

X GEORGE GRUS

Printed Name

[Signature]  
Signed Name

Acknowledgment of

This instrument was acknowledged before me this date by the person above.

[Signature]

Notary Public

My Commission Expires: 6-29-14

State of WA

County of Snohomish



Date of Acknowledgment 7-3-12

RECEIVED  
BLM AZ STATE OFFICE  
2012 JUL -9 PM 2:05  
PHOENIX, ARIZONA

June 2012

Lost Basin Association (LBA)  
(A Staking Syndicate)

I Thomas Arkoosh authorize and am aware that I am listed as a locator on the location notice for AMC414250 – AMC414255. I have a bona fide interest in these claims and I located the claims independently for my own self-interest and in good faith. I certify that these claims are in no way being located for the benefit of a company, corporation, or another individual in order to gain additional acreage they are not entitled to in accordance with the law.

Dated: 7-06-2012

Thomas J. ARKOOSH

Printed Name

Thomas J. Arkoosh

Signed Name

RECEIVED  
BLM AZ STATE OFFICE  
2012 JUL -9 PM 2:05  
PHOENIX, ARIZONA

Acknowledgment of

This instrument was acknowledged before me this date by the person above.


[Signature]

Notary Public

My Commission Expires: march 21, 2016

State of Nevada

County of Clark



Date of Acknowledgment 07/06/2012

June 2012

Lost Basin Association (LBA)  
(A Staking Syndicate)

I Keith Jay authorize and am aware that I am listed as a locator on the location notice for AMC414250 – AMC414255. I have a bona fide interest in these claims and I located the claims independently for my own self-interest and in good faith. I certify that these claims are in no way being located for the benefit of a company, corporation, or another individual in order to gain additional acreage they are not entitled to in accordance with the law.

Dated: 7-06-2012

KEITH JAY

Printed Name

Keith Jay

Signed Name

Acknowledgment of

This instrument was acknowledged before me this date by the person above.


[Signature]

Notary Public

My Commission Expires: March 21, 2016

State of Nevada

County of Clark



Date of Acknowledgment 07/06/2012

RECEIVED  
BLM /Z STATE OFFICE  
2012 JUL -9 PM 2:05  
BUREAU OF LAND MANAGEMENT  
ARIZONA



June 2012

Lost Basin Association (LBA)  
( A Staking Syndicate)

I Jameson Grus authorize and am aware that I am listed as a locator on the location notice for AMC414250 – AMC414255. I have a bona fide interest in these claims and I located the claims independently for my own self-interest and in good faith. I certify that these claims are in no way being located for the benefit of a company, corporation, or another individual in order to gain additional acreage they are not entitled to in accordance with the law.

Dated: 7/3/2012

JAMESON GRUS

Printed Name

[Signature]

Signed Name

Acknowledgment of

This instrument was acknowledged before me this date by the person above.


Tracy R. Marulitua

Notary Public

My Commission Expires:

State of WA.

County of Snohomish



Date of Acknowledgment 7/3/2012

RECEIVED  
BLM AZ STATE OFFICE  
2012 JUL -9 PM 2:05  
PHOENIX, ARIZONA

June 2012


Lost Basin Association (LBA)  
( A Staking Syndicate)

I <sup>T.</sup>John Arkoosh Jr. authorize and am aware that I am listed as a locator on the location notice for AMC414250 – AMC414255. I have a bona fide interest in these claims and I located the claims independently for my own self-interest and in good faith. I certify that these claims are in no way being located for the benefit of a company, corporation, or another individual in order to gain additional acreage they are not entitled to in accordance with the law.

Dated: 6-29-2012

JOHN T. ARKOOSH JR.

Printed Name

  
Signed Name

See attached CA Notary Certificate Sita Parakala

Acknowledgment of

This instrument was acknowledged before me this date by the person above.

\_\_\_\_\_  
Notary Public

My Commission Expires:

State of \_\_\_\_\_

County of \_\_\_\_\_

Date of Acknowledgment \_\_\_\_\_

RECEIVED  
DLM AZ STATE OFFICE  
2012 JUL -9 PM 2:05  
PHOENIX, ARIZONA

# CALIFORNIA ALL-PURPOSE CERTIFICATE OF ACKNOWLEDGMENT

State of California

County of Contra Costa

On June 29<sup>th</sup>, 2012 before me, Sita Parakala, Notary Public,  
(Here insert name and title of the officer)

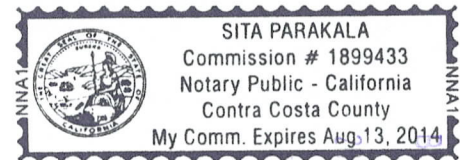
personally appeared John T. Arkoosh Jr.,

who proved to me the basis of satisfactory evidence to be the person(s) whose name(s) is/are subscribed to the within instrument and acknowledged to me that he/she/they executed the same in his/her/their authorized capacity(ies), and that by his/her/their signature(s) on the instrument the person(s), or the entity upon behalf of which the person(s) acted, executed the instrument.

I certify under PENALTY OF PERJURY under the laws of the State of California that the foregoing paragraph is true and correct.

WITNESS my hand and official seal.

Sita Parakala  
Signature of Notary Public



(Notary Seal)

## ADDITIONAL OPTIONAL INFORMATION

### DESCRIPTION OF THE ATTACHED DOCUMENT

\_\_\_\_\_  
(Title or description of attached document)

\_\_\_\_\_  
(Title or description of attached document continued)

Number of Pages \_\_\_\_\_ Document Date \_\_\_\_\_

\_\_\_\_\_  
(Additional Information)

### CAPACITY CLAIMED BY THE SIGNER

- ☐ Individual(s)  
☐ Corporate Officer

\_\_\_\_\_  
(Title)

- ☐ Partner(s)  
☐ Attorney-in-Fact  
☐ Trustee(s)  
☐ Other \_\_\_\_\_

### INSTRUCTIONS FOR COMPLETING THIS FORM

Any acknowledgement completed in California must contain verbiage exactly as appears above in the notary section or a separate acknowledgment form must be properly completed and attached to that document. The only exception is if a document is to be recorded outside of California. In such instances, any alternative acknowledgment verbiage as may be printed on such a document so long as the verbiage does not require the notary to do something that is illegal for a notary in California (i.e. certifying the authorized capacity of the signer). Please check the document carefully for proper notarial wording and attach this form if required.

- State and County information must be the State and County where the document signer(s) personally appeared before the notary public for acknowledgment.
- Date of notarization must be the date that the signer(s) personally appeared which must also be the same date the acknowledgment is completed.
- The notary public must print his or her name as it appears within his or her commission followed by a comma and then your title (notary public).
- Print the name(s) of document signer(s) who personally appear at the time of notarization.
- Indicate the correct singular or plural forms by crossing off incorrect forms (i.e. he/she/they, is/are) or circling the correct forms. Failure to correctly indicate this information may lead to rejection of document recording.
- The notary seal impression must be clear and photographically reproducible. Impression must not cover text or lines. If seal impression smudges, re-seal if a sufficient area permits, otherwise complete a different acknowledgment form.
- Signature of the notary public must match the signature on file with the office of the county clerk.
  - ❖ Additional information is not required but could help to ensure this acknowledgment is not misused or attached to a different document.
  - ❖ Indicate title or type of attached document, number of pages and date.
  - ❖ Indicate the capacity claimed by the signer. If the claimed capacity is a corporate officer, indicate the title (i.e. CEO, CFO, Secretary).
- Securely attach this document to the signed document.





June 2012

Lost Basin Association (LBA)  
(A Staking Syndicate)

I Lawrence Chizmar authorize and am aware that I am listed as a locator on the location notice for AMC414250 – AMC414255. I have a bona fide interest in these claims and I located the claims independently for my own self-interest and in good faith. I certify that these claims are in no way being located for the benefit of a company, corporation, or another individual in order to gain additional acreage they are not entitled to in accordance with the law.

Dated: 6/29/12

LAWRENCE CHIZMAR

Printed Name

Lawrence Chizmar

Signed Name

See attached CA Notary Certificate Silvia Parakeva

Acknowledgment of

This instrument was acknowledged before me this date by the person above.

\_\_\_\_\_  
Notary Public

My Commission Expires:

State of \_\_\_\_\_

County of \_\_\_\_\_

Date of Acknowledgment \_\_\_\_\_

RECEIVED  
BLM AZ STATE OFFICE  
2012 JUL -9 PM 2:15  
PHOENIX, ARIZONA

# CALIFORNIA ALL-PURPOSE CERTIFICATE OF ACKNOWLEDGMENT

State of California

County of Contra Costa

On June 29, 2012 before me, Sita Parakala, Notary Public,  
(Here insert name and title of the officer)


personally appeared Lawrence Chizmar,

who proved to me the basis of satisfactory evidence to be the person(s) whose name(s) is/are subscribed to the within instrument and acknowledged to me that he/she/they executed the same in his/her/their authorized capacity(ies), and that by his/her/their signature(s) on the instrument the person(s), or the entity upon behalf of which the person(s) acted, executed the instrument.

I certify under PENALTY OF PERJURY under the laws of the State of California that the foregoing paragraph is true and correct.

WITNESS my hand and official seal.

Sita Parakala  
Signature of Notary Public



## ADDITIONAL OPTIONAL INFORMATION

### DESCRIPTION OF THE ATTACHED DOCUMENT

\_\_\_\_\_  
(Title or description of attached document)

\_\_\_\_\_  
(Title or description of attached document continued)

Number of Pages \_\_\_\_\_ Document Date \_\_\_\_\_

\_\_\_\_\_  
(Additional Information)

### CAPACITY CLAIMED BY THE SIGNER

- ☐ Individual(s)  
☐ Corporate Officer

\_\_\_\_\_  
(Title)

- ☐ Partner(s)  
☐ Attorney-in-Fact  
☐ Trustee(s)  
☐ Other \_\_\_\_\_

### INSTRUCTIONS FOR COMPLETING THIS FORM

Any acknowledgement completed in California must contain verbiage exactly as appears above in the notary section or a separate acknowledgment form must be properly completed and attached to that document. The only exception is if a document is to be recorded outside of California. In such instances, any alternative acknowledgment verbiage as may be printed on such a document so long as the verbiage does not require the notary to do something that is illegal for a notary in California (i.e. certifying the authorized capacity of the signer). Please check the document carefully for proper notarial wording and attach this form if required.

- State and County information must be the State and County where the document signer(s) personally appeared before the notary public for acknowledgment.
- Date of notarization must be the date that the signer(s) personally appeared which must also be the same date the acknowledgment is completed.
- The notary public must print his or her name as it appears within his or her commission followed by a comma and then your title (notary public).
- Print the name(s) of document signer(s) who personally appear at the time of notarization.
- Indicate the correct singular or plural forms by crossing off incorrect forms (i.e. he/she/they, is/are) or circling the correct forms. Failure to correctly indicate this information may lead to rejection of document recording.
- The notary seal impression must be clear and photographically reproducible. Impression must not cover text or lines. If seal impression smudges, re-seal if a sufficient area permits, otherwise complete a different acknowledgment form.
- Signature of the notary public must match the signature on file with the office of the county clerk.
  - ❖ Additional information is not required but could help to ensure this acknowledgment is not misused or attached to a different document.
  - ❖ Indicate title or type of attached document, number of pages and date.
  - ❖ Indicate the capacity claimed by the signer. If the claimed capacity is a corporate officer, indicate the title (i.e. CEO, CFO, Secretary).
- Securely attach this document to the signed document.



June 2012

Lost Basin Association (LBA)  
( A Staking Syndicate)

I John Arkoosh Sr. authorize and am aware that I am listed as a locator on the location notice for AMC414250 – AMC414255. I have a bona fide interest in these claims and I located the claims independently for my own self-interest and in good faith. I certify that these claims are in no way being located for the benefit of a company, corporation, or another individual in order to gain additional acreage they are not entitled to in accordance with the law.

Dated: JUNE 29, 2012

John T. ARKOOSH  
Printed Name SR.

John T. Arkoosh  
Signed Name

See attached CA Notary Certificate Sita Parakala

Acknowledgment of

This instrument was acknowledged before me this date by the person above.

\_\_\_\_\_  
Notary Public

My Commission Expires:

State of \_\_\_\_\_

County of \_\_\_\_\_

Date of Acknowledgment \_\_\_\_\_

RECEIVED  
BLM AZ STATE OFFICE  
2012 JUL -9 PM 2:15  
PHOENIX, ARIZONA



# CALIFORNIA ALL-PURPOSE CERTIFICATE OF ACKNOWLEDGMENT

State of California

County of Contra Costa

On June 29<sup>th</sup>, 2012 before me, Sita Parakala, Notary Public,  
(Here insert name and title of the officer)

personally appeared John T. Arkoosh Sr.,

who proved to me the basis of satisfactory evidence to be the person(s) whose name(s) is/are subscribed to the within instrument and acknowledged to me that he/she/they executed the same in his/her/their authorized capacity(ies), and that by his/her/their signature(s) on the instrument the person(s), or the entity upon behalf of which the person(s) acted, executed the instrument.

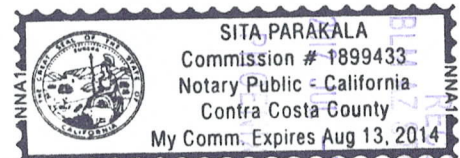
I certify under PENALTY OF PERJURY under the laws of the State of California that the foregoing paragraph is true and correct.

WITNESS my hand and official seal.

Sita Parakala

Signature of Notary Public

(Notary Seal)



## ADDITIONAL OPTIONAL INFORMATION

### DESCRIPTION OF THE ATTACHED DOCUMENT

\_\_\_\_\_  
(Title or description of attached document)

\_\_\_\_\_  
(Title or description of attached document continued)

Number of Pages \_\_\_\_\_ Document Date \_\_\_\_\_

\_\_\_\_\_  
(Additional Information)

### CAPACITY CLAIMED BY THE SIGNER

- ☐ Individual(s)  
☐ Corporate Officer

\_\_\_\_\_  
(Title)

- ☐ Partner(s)  
☐ Attorney-in-Fact  
☐ Trustee(s)  
☐ Other \_\_\_\_\_

### INSTRUCTIONS FOR COMPLETING THIS FORM

Any acknowledgment completed in California must contain verbiage exactly as appears above in the notary section or a separate acknowledgment form must be properly completed and attached to that document. The only exception is if a document is to be recorded outside of California. In such instances, any alternative acknowledgment verbiage as may be printed on such a document so long as the verbiage does not require the notary to do something that is illegal for a notary in California (i.e. certifying the authorized capacity of the signer). Please check the document carefully for proper notarial wording and attach this form if required.

- State and County information must be the State and County where the document signer(s) personally appeared before the notary public for acknowledgment.
- Date of notarization must be the date that the signer(s) personally appeared which must also be the same date the acknowledgment is completed.
- The notary public must print his or her name as it appears within his or her commission followed by a comma and then your title (notary public).
- Print the name(s) of document signer(s) who personally appear at the time of notarization.
- Indicate the correct singular or plural forms by crossing off incorrect forms (i.e. he/she/they, is/are) or circling the correct forms. Failure to correctly indicate this information may lead to rejection of document recording.
- The notary seal impression must be clear and photographically reproducible. Impression must not cover text or lines. If seal impression smudges, re-seal if a sufficient area permits, otherwise complete a different acknowledgment form.
- Signature of the notary public must match the signature on file with the office of the county clerk.
  - ❖ Additional information is not required but could help to ensure this acknowledgment is not misused or attached to a different document.
  - ❖ Indicate title or type of attached document, number of pages and date.
  - ❖ Indicate the capacity claimed by the signer. If the claimed capacity is a corporate officer, indicate the title (i.e. CEO, CFO, Secretary).
- Securely attach this document to the signed document.



June 2012

Lost Basin Association (LBA)  
( A Staking Syndicate)

I James Barnett authorize and am aware that I am listed as a locator on the location notice for AMC414250 – AMC414255. I have a bona fide interest in these claims and I located the claims independently for my own self-interest and in good faith. I certify that these claims are in no way being located for the benefit of a company, corporation, or another individual in order to gain additional acreage they are not entitled to in accordance with the law.

Dated: 7/5/2012

JAMES F. BARNETT

Printed Name

[Signature]

Signed Name


RECEIVED  
BLM AZ STATE OFFICE  
2012 JUL -9 PM 2:25  
PHOENIX, ARIZONA

Acknowledgment of

This instrument was acknowledged before me this date by the person above.

[Signature]

Notary Public



My Commission Expires:

State of Oregon

County of Deschutes

Date of Acknowledgment DD 7/5/12

**SENDER: COMPLETE THIS SECTION**

- Complete items 1, 2, and 3. Also complete item 4 if Restricted Delivery is desired.
- Print your name and address on the reverse so that we can return the card to you.
- Attach this card to the back of the mailpiece, or on the front if space permits.

1. Article Addressed to:

Keith Jay  
P.O. Box 644  
Sandy Valley, NV 89019-0644  
9310 RE AMC414246

2. Article Number

(Transfer from service label)

7011 2970 0001 8020 7335

**COMPLETE THIS SECTION ON DELIVERY**

A. Signature

X

B. Received by (Printed Name)

KEITH JAY

C. Date of Delivery

☐ Agent

☒ Addressee

D. Is delivery address different from item 1? ☐ Yes

If YES, enter delivery address below:

☐ No

3. Service Type

☐ Certified Mail

☐ Express Mail

☐ Registered

☐ Return Receipt for Merchandise

☐ Insured Mail

☐ C.O.D.

4. Restricted Delivery? (Extra Fee)

☐ Yes



First-Class Mail  
Postage & Fees Paid  
USPS  
Permit No. G-10

- Sender: Please print your name, address, and ZIP+4 in this box •

BUREAU OF LAND MANAGEMENT  
ARIZONA STATE OFFICE  
ONE NORTH CENTRAL AVENUE  
SUITE 800  
PHOENIX, AZ 85004-2203

RECEIVED  
BLM AZ STATE OFFICE  
2012 JUN 20 PM 5:20  
PHOENIX, ARIZONA

[illegible]

OFFICIAL COPIES: /Case Files/ /SD Read/ /Section/ /Author

June 11, 2012

In Reply Refer To:  
3800 (9310) RE  
AMC414246

CERTIFIED MAIL – RETURN RECEIPT REQUESTED NO. 7011 2970 0001 8020 7335

NOTICE

Keith Jay  
P.O. Box 644  
Sandy Valley, NV 89019-0644

---

AMC414250 - AMC414255  
LBA #1 - LBA #6

---

Locator Requirements for Association Placer Mining Claims  
Additional Information Required

The Bureau of Land Management (BLM), Arizona State Office received the location notice(s) for the association placer mining claim(s) listed above. You are included as a locator of the claim(s).

You must be qualified to locate an association placer mining claim and your mining claim must conform to the requirements of Federal law, 30 U.S.C. 35, 36, and regulations at 43 CFR 3832.22. These laws allow the location of placer mining claims greater than 20 acres so long as each of the locators has a bona fide interest in the claims, and has located the claims independently, for their own self-interest, and in good faith. The law is well established that a person cannot use the names of company officers, employees, relatives or friends as locators in order to locate for his own benefit a greater area of placer ground than is allowable by law. Any claim located using dummy locators is not a valid mining claim.

By recording these location notices with BLM you are representing to the United States government that you meet the qualifications for locating an association placer claim and that you are not using the names of other persons as dummy locators to locate more than 20 acres per claim for your own benefit. In accordance with 43 CFR 3830.9, if you file a document that you know contains false, erroneous, or fictitious information or statements, you may be subject to

criminal penalties under 18 U.S.C. 1001 and 43 U.S.C. 1212. The maximum penalty is 5 years in prison and/or a fine of \$250,000.

In accordance with 43 CFR 1822.10, all documents required to be filed with the Bureau of Land Management must contain the applicant's (claimant's) legal name and current address. Additionally, 43 CFR 3833.11 (b)(2) requires that a certificate of location of a mining claim or site contain the names and current mailing addresses of the locators of the claim. In accordance with 43 CFR 3830.3 an agent may locate mining claims on your behalf as long as they are duly constituted and appointed.

Before we can complete the recordation of your association placer mining claims, we will need the following information:

1) A signed and notarized statement from each claimant that says: "I (enter claimant's name) authorized and am aware that I am listed as a locator on the location notice for AMC (enter claim numbers). I have a bona fide interest in these claims and I located the claims independently, for my own self-interest and in good faith. I certify that these claims are in no way being located for the benefit of a company, corporation, or another individual in order to gain additional acreage they are not entitled to in accordance with the law." 2) A legal document from each claimant (such as a notarized power of attorney) showing that the person signing the location notice is acting on their behalf as their duly constituted and appointed agent or authorized representative.

The claimants of the above named mining claim(s) are hereby afforded 30 days from receipt of this Notice in which to furnish the requested information. Failure to do so will subject the recordation of these claims to further adjudication which may result in a partial rejection of the recordation and a reduction in acreage claimed.

If, after reviewing the information in this letter you determine that you do not, in fact, qualify to locate an association placer mining claim, please relinquish the association placer mining claims and relocate as an individual placer mining claim under 43 CFR 3832.22(b).

In accordance with 43 CFR 3833.33, you may transfer, sell, or otherwise convey an association placer mining claim at any time to an equal or greater number of mining claimants. If you want to transfer an association placer claim to an individual or an association that is smaller in number than the association that located the claim you – a) must have discovered a valuable mineral deposit before the transfer; or b) upon notice from BLM, you must reduce the acreage of the claim, if necessary, so that you meet the 20-acre per locator limit. Per 43 CFR 3830.5, a discovery means that you have found a valuable mineral deposit. Any association placer claim transferred that does not meet these requirements is not a valid mining claim.



If you have any questions please contact Rod Ebert at 602-417-9397

**/s/ Rebecca Heick**

Rebecca Heick  
Group Administrator  
Lands and Minerals

REbert:lm:061112

June 11, 2012

In Reply Refer To:  
3800 (9310) RE  
AMC414246

NOTICE

Keith Jay  
P.O. Box 644  
Sandy Valley, NV 89019-0644

---

AMC414250 - AMC414255  
LBA #1 - LBA #6

---

Locator Requirements for Association Placer Mining Claims

The Bureau of Land Management (BLM), Arizona State Office received the location notice(s) for the association placer mining claim(s) listed above. You are included as a locator of the claim(s).

You must be qualified to locate an association placer mining claim and your mining claim must conform to the requirements of Federal law, 30 U.S.C. 35, 36, and regulations at 43 CFR 3832.22. These laws allow the location of placer mining claims greater than 20 acres so long as each of the locators has a bona fide interest in the claims, and has located the claims independently, for their own self-interest, and in good faith. The law is well established that a person cannot use the names of his friends, relatives, or employees as locators in order to locate for his own benefit a greater area of placer ground than is allowable by law. A company or corporation is considered to be one entity, entitled to locate claims of no more than 20 acres in size. Individuals who are in control of a company or are a majority shareholder cannot be listed as an additional locator on the same association placer mining claim in order to gain more acres for the company than is allowable by law. Any claim located using dummy locators is not a valid mining claim.

By recording these location notices with BLM you are representing to the United States government that you meet the qualifications for locating an association placer claim and that you are not using the names of other persons as dummy locators to locate more than 20 acres per claim for your own benefit. In accordance with 43 CFR 3830.9, if you file a document that you

know contains false, erroneous, or fictitious information or statements, you may be subject to criminal penalties under 18 U.S.C. 1001 and 43 U.S.C. 1212. The maximum penalty is 5 years in prison and/or a fine of \$250,000.

If, after reviewing the information in this letter you determine that you do not, in fact, qualify to locate an association placer mining claim, please reduce the acres of the claims in order to comply with the 20-acre per qualified locator requirement, or relinquish the association placer mining claims and relocate as an individual placer mining claim under 43 CFR 3832.22(b).

In accordance with 43 CFR 3833.33, you may transfer, sell, or otherwise convey an association placer mining claim at any time to an equal or greater number of mining claimants. If you want to transfer an association placer claim to an individual or an association that is smaller in number than the association that located the claim you – a) must have discovered a valuable mineral deposit before the transfer; or b) upon notice from BLM, you must reduce the acreage of the claim, if necessary, so that you meet the 20-acre per locator limit. Per 43 CFR 3830.5, a discovery means that you have found a valuable mineral deposit. Any association placer claim transferred that does not meet these requirements is not a valid mining claim

If you have any questions please contact Rod Ebert at 602-417-9397.

/s/ Rebecca Heick

Rebecca Heick  
Group Administrator  
Lands and Minerals

REbert:lm:061112



**SENDER: COMPLETE THIS SECTION**

- Complete items 1, 2, and 3. Also complete item 4 if Restricted Delivery is desired.
- Print your name and address on the reverse so that we can return the card to you.
- Attach this card to the back of the mailpiece, or on the front if space permits.

1. Article Addressed to:

George Grus, Jameson Grus  
21230 Shell Valley Rd.  
Edmonds, WA 98026-7346  
9310 RE AMC414246

2. Article Number

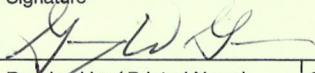
(Transfer from service label)

7011 2970 0001 8020 7342

**COMPLETE THIS SECTION ON DELIVERY**

A. Signature

X

☐ Agent☒ Addressee

B. Received by (Printed Name)

GEORGE GRUS

C. Date of Delivery

6-15-02

D. Is delivery address different from item 1?

☐ Yes

If YES, enter delivery address below:

☒ No

3. Service Type

☐ Certified Mail☐ Express Mail☐ Registered☐ Return Receipt for Merchandise☐ Insured Mail☐ C.O.D.

4. Restricted Delivery? (Extra Fee)

☐ Yes

UNITED STATES POSTAL SERVICE

EVERETT WA 982

First-Class Mail  
Postage & Fees Paid  
USPS  
Permit No. G-10

15 JUN 2012 PM 4:17

- Sender: Please print your name, address, and ZIP+4 in this box •

RECEIVED  
BLM AZ STATE OFFICE

2012 JUN 18 PM 1:24

PHOENIX, ARIZONA

BUREAU OF LAND MANAGEMENT  
ARIZONA STATE OFFICE  
ONE NORTH CENTRAL AVENUE  
SUITE 800  
PHOENIX, AZ 85004-2203

OFFICIAL COPIES: /Case Files/ /SD Read/ /Section/ /Author

June 11, 2012

In Reply Refer To:  
3800 (9310) RE  
AMC414246

CERTIFIED MAIL – RETURN RECEIPT REQUESTED NO. 7011 2970 0001 8020 7342

NOTICE

George Grus, Jameson Grus  
21230 Shell Valley Rd.  
Edmonds, WA 98026-7346

---

AMC414250 - AMC414255  
LBA #1 - LBA #6

---

Locator Requirements for Association Placer Mining Claims  
Additional Information Required

The Bureau of Land Management (BLM), Arizona State Office received the location notice(s) for the association placer mining claim(s) listed above. You are included as a locator of the claim(s).

You must be qualified to locate an association placer mining claim and your mining claim must conform to the requirements of Federal law, 30 U.S.C. 35, 36, and regulations at 43 CFR 3832.22. These laws allow the location of placer mining claims greater than 20 acres so long as each of the locators has a bona fide interest in the claims, and has located the claims independently, for their own self-interest, and in good faith. The law is well established that a person cannot use the names of company officers, employees, relatives or friends as locators in order to locate for his own benefit a greater area of placer ground than is allowable by law. Any claim located using dummy locators is not a valid mining claim.

By recording these location notices with BLM you are representing to the United States government that you meet the qualifications for locating an association placer claim and that you are not using the names of other persons as dummy locators to locate more than 20 acres per claim for your own benefit. In accordance with 43 CFR 3830.9, if you file a document that you know contains false, erroneous, or fictitious information or statements, you may be subject to



criminal penalties under 18 U.S.C. 1001 and 43 U.S.C. 1212. The maximum penalty is 5 years in prison and/or a fine of \$250,000.

In accordance with 43 CFR 1822.10, all documents required to be filed with the Bureau of Land Management must contain the applicant's (claimant's) legal name and current address.

Additionally, 43 CFR 3833.11 (b)(2) requires that a certificate of location of a mining claim or site contain the names and current mailing addresses of the locators of the claim. In accordance with 43 CFR 3830.3 an agent may locate mining claims on your behalf as long as they are duly constituted and appointed.

Before we can complete the recordation of your association placer mining claims, we will need the following information:

1) A signed and notarized statement from each claimant that says: "I (enter claimant's name) authorized and am aware that I am listed as a locator on the location notice for AMC (enter claim numbers). I have a bona fide interest in these claims and I located the claims independently, for my own self-interest and in good faith. I certify that these claims are in no way being located for the benefit of a company, corporation, or another individual in order to gain additional acreage they are not entitled to in accordance with the law." 2) A legal document from each claimant (such as a notarized power of attorney) showing that the person signing the location notice is acting on their behalf as their duly constituted and appointed agent or authorized representative.

The claimants of the above named mining claim(s) are hereby afforded 30 days from receipt of this Notice in which to furnish the requested information. Failure to do so will subject the recordation of these claims to further adjudication which may result in a partial rejection of the recordation and a reduction in acreage claimed.

If, after reviewing the information in this letter you determine that you do not, in fact, qualify to locate an association placer mining claim, please relinquish the association placer mining claims and relocate as an individual placer mining claim under 43 CFR 3832.22(b).

In accordance with 43 CFR 3833.33, you may transfer, sell, or otherwise convey an association placer mining claim at any time to an equal or greater number of mining claimants. If you want to transfer an association placer claim to an individual or an association that is smaller in number than the association that located the claim you – a) must have discovered a valuable mineral deposit before the transfer; or b) upon notice from BLM, you must reduce the acreage of the claim, if necessary, so that you meet the 20-acre per locator limit. Per 43 CFR 3830.5, a discovery means that you have found a valuable mineral deposit. Any association placer claim transferred that does not meet these requirements is not a valid mining claim.

If you have any questions please contact Rod Ebert at 602-417-9397

**/s/ Rebecca Heick**  
Rebecca Heick  
Group Administrator  
Lands and Minerals

REbert:lm:061112

OFFICIAL COPIES: /Case Files/ /SD Read/ /Section/ /Author

June 11, 2012

In Reply Refer To:  
3800 (9310) RE  
AMC414246

NOTICE

George Grus, Jameson Grus  
21230 Shell Valley Rd.  
Edmonds, WA 98026-7346

---

AMC414250 - AMC414255  
LBA #1 - LBA #6

---

Locator Requirements for Association Placer Mining Claims

The Bureau of Land Management (BLM), Arizona State Office received the location notice(s) for the association placer mining claim(s) listed above. You are included as a locator of the claim(s).

You must be qualified to locate an association placer mining claim and your mining claim must conform to the requirements of Federal law, 30 U.S.C. 35, 36, and regulations at 43 CFR 3832.22. These laws allow the location of placer mining claims greater than 20 acres so long as each of the locators has a bona fide interest in the claims, and has located the claims independently, for their own self-interest, and in good faith. The law is well established that a person cannot use the names of his friends, relatives, or employees as locators in order to locate for his own benefit a greater area of placer ground than is allowable by law. A company or corporation is considered to be one entity, entitled to locate claims of no more than 20 acres in size. Individuals who are in control of a company or are a majority shareholder cannot be listed as an additional locator on the same association placer mining claim in order to gain more acres for the company than is allowable by law. Any claim located using dummy locators is not a valid mining claim.

By recording these location notices with BLM you are representing to the United States government that you meet the qualifications for locating an association placer claim and that you are not using the names of other persons as dummy locators to locate more than 20 acres per claim for your own benefit. In accordance with 43 CFR 3830.9, if you file a document that you



know contains false, erroneous, or fictitious information or statements, you may be subject to criminal penalties under 18 U.S.C. 1001 and 43 U.S.C. 1212. The maximum penalty is 5 years in prison and/or a fine of \$250,000.

If, after reviewing the information in this letter you determine that you do not, in fact, qualify to locate an association placer mining claim, please reduce the acres of the claims in order to comply with the 20-acre per qualified locator requirement, or relinquish the association placer mining claims and relocate as an individual placer mining claim under 43 CFR 3832.22(b).

In accordance with 43 CFR 3833.33, you may transfer, sell, or otherwise convey an association placer mining claim at any time to an equal or greater number of mining claimants. If you want to transfer an association placer claim to an individual or an association that is smaller in number than the association that located the claim you – a) must have discovered a valuable mineral deposit before the transfer; or b) upon notice from BLM, you must reduce the acreage of the claim, if necessary, so that you meet the 20-acre per locator limit. Per 43 CFR 3830.5, a discovery means that you have found a valuable mineral deposit. Any association placer claim transferred that does not meet these requirements is not a valid mining claim

If you have any questions please contact Rod Ebert at 602-417-9397.

/s/ Rebecca Heick

Rebecca Heick  
Group Administrator  
Lands and Minerals

REbert:lm:061112

**SENDER: COMPLETE THIS SECTION**

- Complete items 1, 2, and 3. Also complete item 4 if Restricted Delivery is desired.
- Print your name and address on the reverse so that we can return the card to you.
- Attach this card to the back of the mailpiece, or on the front if space permits.

1. Article Addressed to:

Larry Chizmar  
728 San Andreas Ct.  
Concord, CA 94518-2301  
9310 RE AMC414246

2. Article Number

(Transfer from service label)

7011 2970 0001 8020 7380

**COMPLETE THIS SECTION ON DELIVERY**

A. Signature



☒ Agent

☒ Addressee

B. Received by (Printed Name)

C. Date of Delivery

6/14/12

D. Is delivery address different from item 1? ☐ Yes

If YES, enter delivery address below: ☐ No

3. Service Type

☐ Certified Mail

☐ Express Mail

☐ Registered

☐ Return Receipt for Merchandise


☐ Insured Mail

☐ C.O.D.

4. Restricted Delivery? (Extra Fee)

☐ Yes

UNITED STATES POSTAL SERVICE

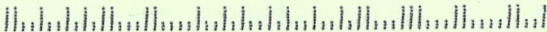


First-Class Mail  
Postage & Fees Paid  
USPS  
Permit No. G-10

- Sender: Please print your name, address, and ZIP+4 in this box •

BUREAU OF LAND MANAGEMENT  
ARIZONA STATE OFFICE  
ONE NORTH CENTRAL AVENUE  
SUITE 800  
PHOENIX, AZ 85004-2203

RECEIVED  
BUREAU OF LAND MANAGEMENT  
STATE OFFICE  
JUN 18 4:28 PM  
PHOENIX, ARIZONA





OFFICIAL COPIES: /Case Files/ /SD Read/ /Section/ /Author

June 11, 2012

In Reply Refer To:  
3800 (9310) RE  
AMC414246

CERTIFIED MAIL – RETURN RECEIPT REQUESTED NO. 7011 2970 0001 8020 7380

NOTICE

Larry Chizmar  
728 San Andreas Ct.  
Concord, CA 94518-2301

---

AMC414250 - AMC414255  
LBA #1 - LBA #6

---

Locator Requirements for Association Placer Mining Claims  
Additional Information Required

The Bureau of Land Management (BLM), Arizona State Office received the location notice(s) for the association placer mining claim(s) listed above. You are included as a locator of the claim(s).

You must be qualified to locate an association placer mining claim and your mining claim must conform to the requirements of Federal law, 30 U.S.C. 35, 36, and regulations at 43 CFR 3832.22. These laws allow the location of placer mining claims greater than 20 acres so long as each of the locators has a bona fide interest in the claims, and has located the claims independently, for their own self-interest, and in good faith. The law is well established that a person cannot use the names of company officers, employees, relatives or friends as locators in order to locate for his own benefit a greater area of placer ground than is allowable by law. Any claim located using dummy locators is not a valid mining claim.

By recording these location notices with BLM you are representing to the United States government that you meet the qualifications for locating an association placer claim and that you are not using the names of other persons as dummy locators to locate more than 20 acres per claim for your own benefit. In accordance with 43 CFR 3830.9, if you file a document that you know contains false, erroneous, or fictitious information or statements, you may be subject to

criminal penalties under 18 U.S.C. 1001 and 43 U.S.C. 1212. The maximum penalty is 5 years in prison and/or a fine of \$250,000.

In accordance with 43 CFR 1822.10, all documents required to be filed with the Bureau of Land Management must contain the applicant's (claimant's) legal name and current address.

Additionally, 43 CFR 3833.11 (b)(2) requires that a certificate of location of a mining claim or site contain the names and current mailing addresses of the locators of the claim. In accordance with 43 CFR 3830.3 an agent may locate mining claims on your behalf as long as they are duly constituted and appointed.

Before we can complete the recordation of your association placer mining claims, we will need the following information:

1) A signed and notarized statement from each claimant that says: "I (enter claimant's name) authorized and am aware that I am listed as a locator on the location notice for AMC (enter claim numbers). I have a bona fide interest in these claims and I located the claims independently, for my own self-interest and in good faith. I certify that these claims are in no way being located for the benefit of a company, corporation, or another individual in order to gain additional acreage they are not entitled to in accordance with the law." 2) A legal document from each claimant (such as a notarized power of attorney) showing that the person signing the location notice is acting on their behalf as their duly constituted and appointed agent or authorized representative.

The claimants of the above named mining claim(s) are hereby afforded 30 days from receipt of this Notice in which to furnish the requested information. Failure to do so will subject the recordation of these claims to further adjudication which may result in a partial rejection of the recordation and a reduction in acreage claimed.

If, after reviewing the information in this letter you determine that you do not, in fact, qualify to locate an association placer mining claim, please relinquish the association placer mining claims and relocate as an individual placer mining claim under 43 CFR 3832.22(b).

In accordance with 43 CFR 3833.33, you may transfer, sell, or otherwise convey an association placer mining claim at any time to an equal or greater number of mining claimants. If you want to transfer an association placer claim to an individual or an association that is smaller in number than the association that located the claim you – a) must have discovered a valuable mineral deposit before the transfer; or b) upon notice from BLM, you must reduce the acreage of the claim, if necessary, so that you meet the 20-acre per locator limit. Per 43 CFR 3830.5, a discovery means that you have found a valuable mineral deposit. Any association placer claim transferred that does not meet these requirements is not a valid mining claim.

If you have any questions please contact Rod Ebert at 602-417-9397

**/s/ Rebecca Heick**

Rebecca Heick  
Group Administrator  
Lands and Minerals

REbert:lm:061112



OFFICIAL COPIES: /Case Files/ /SD Read/ /Section/ /Author

June 11, 2012

In Reply Refer To:  
3800 (9310) RE  
AMC414246

NOTICE

Larry Chizmar  
728 San Andreas Ct.  
Concord, CA 94518-2301

---

AMC414250 - AMC414255  
LBA #1 - LBA #6

---

Locator Requirements for Association Placer Mining Claims

The Bureau of Land Management (BLM), Arizona State Office received the location notice(s) for the association placer mining claim(s) listed above. You are included as a locator of the claim(s).

You must be qualified to locate an association placer mining claim and your mining claim must conform to the requirements of Federal law, 30 U.S.C. 35, 36, and regulations at 43 CFR 3832.22. These laws allow the location of placer mining claims greater than 20 acres so long as each of the locators has a bona fide interest in the claims, and has located the claims independently, for their own self-interest, and in good faith. The law is well established that a person cannot use the names of his friends, relatives, or employees as locators in order to locate for his own benefit a greater area of placer ground than is allowable by law. A company or corporation is considered to be one entity, entitled to locate claims of no more than 20 acres in size. Individuals who are in control of a company or are a majority shareholder cannot be listed as an additional locator on the same association placer mining claim in order to gain more acres for the company than is allowable by law. Any claim located using dummy locators is not a valid mining claim.

By recording these location notices with BLM you are representing to the United States government that you meet the qualifications for locating an association placer claim and that you are not using the names of other persons as dummy locators to locate more than 20 acres per claim for your own benefit. In accordance with 43 CFR 3830.9, if you file a document that you

know contains false, erroneous, or fictitious information or statements, you may be subject to criminal penalties under 18 U.S.C. 1001 and 43 U.S.C. 1212. The maximum penalty is 5 years in prison and/or a fine of \$250,000.

If, after reviewing the information in this letter you determine that you do not, in fact, qualify to locate an association placer mining claim, please reduce the acres of the claims in order to comply with the 20-acre per qualified locator requirement, or relinquish the association placer mining claims and relocate as an individual placer mining claim under 43 CFR 3832.22(b).

In accordance with 43 CFR 3833.33, you may transfer, sell, or otherwise convey an association placer mining claim at any time to an equal or greater number of mining claimants. If you want to transfer an association placer claim to an individual or an association that is smaller in number than the association that located the claim you – a) must have discovered a valuable mineral deposit before the transfer; or b) upon notice from BLM, you must reduce the acreage of the claim, if necessary, so that you meet the 20-acre per locator limit. Per 43 CFR 3830.5, a discovery means that you have found a valuable mineral deposit. Any association placer claim transferred that does not meet these requirements is not a valid mining claim

If you have any questions please contact Rod Ebert at 602-417-9397.

/s/ Rebecca Heick

Rebecca Heick  
Group Administrator  
Lands and Minerals

REbert:lm:061112

**SENDER: COMPLETE THIS SECTION**

- Complete items 1, 2, and 3. Also complete item 4 if Restricted Delivery is desired.
- Print your name and address on the reverse so that we can return the card to you.
- Attach this card to the back of the mailpiece, or on the front if space permits.

1. Article Addressed to:

John T. Arkoosh Jr.  
5015 Valley Crest Dr. #128  
Concord, CA 94521-3085  
9310 RE AMC414246

2. Article Number

(Transfer from service label)

**COMPLETE THIS SECTION ON DELIVERY**

A. Signature

☐ Agent

☐ Addressee

B. Received by (Printed Name)

C. Date of Delivery

6/15/12

D. Is delivery address different from item 1? ☐ Yes

If YES, enter delivery address below: ☐ No

3. Service Type

☐ Certified Mail

☐ Express Mail

☐ Registered

☐ Return Receipt for Merchandise

☐ Insured Mail


☐ C.O.D.

4. Restricted Delivery? (Extra Fee)

☐ Yes



UNITED STATES POSTAL SERVICE



First-Class Mail  
Postage & Fees Paid  
USPS  
Permit No. G-10

- Sender: Please print your name, address, and ZIP+4 in this box •

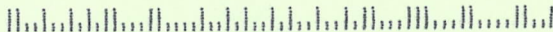
RECEIVED

BLM AZ STATE OFFICE

2012 JUN 18 PM 1:25

PHOENIX, ARIZONA

BUREAU OF LAND MANAGEMENT  
ARIZONA STATE OFFICE  
ONE NORTH CENTRAL AVENUE  
SUITE 800  
PHOENIX, AZ 85004-2203



OFFICIAL COPIES: /Case Files/ /SD Read/ /Section/ /Author

June 11, 2012

In Reply Refer To:  
3800 (9310) RE  
AMC414246

CERTIFIED MAIL – RETURN RECEIPT REQUESTED NO. 7011 2970 0001 8020 7373

NOTICE

John T. Arkoosh Jr.  
5015 Valley Crest Dr. #128  
Concord, CA 94521-3085

---

AMC414250 - AMC414255  
LBA #1 - LBA #6

---

Locator Requirements for Association Placer Mining Claims  
Additional Information Required

The Bureau of Land Management (BLM), Arizona State Office received the location notice(s) for the association placer mining claim(s) listed above. You are included as a locator of the claim(s).

You must be qualified to locate an association placer mining claim and your mining claim must conform to the requirements of Federal law, 30 U.S.C. 35, 36, and regulations at 43 CFR 3832.22. These laws allow the location of placer mining claims greater than 20 acres so long as each of the locators has a bona fide interest in the claims, and has located the claims independently, for their own self-interest, and in good faith. The law is well established that a person cannot use the names of company officers, employees, relatives or friends as locators in order to locate for his own benefit a greater area of placer ground than is allowable by law. Any claim located using dummy locators is not a valid mining claim.

By recording these location notices with BLM you are representing to the United States government that you meet the qualifications for locating an association placer claim and that you are not using the names of other persons as dummy locators to locate more than 20 acres per claim for your own benefit. In accordance with 43 CFR 3830.9, if you file a document that you know contains false, erroneous, or fictitious information or statements, you may be subject to

criminal penalties under 18 U.S.C. 1001 and 43 U.S.C. 1212. The maximum penalty is 5 years in prison and/or a fine of \$250,000.

In accordance with 43 CFR 1822.10, all documents required to be filed with the Bureau of Land Management must contain the applicant's (claimant's) legal name and current address. Additionally, 43 CFR 3833.11 (b)(2) requires that a certificate of location of a mining claim or site contain the names and current mailing addresses of the locators of the claim. In accordance with 43 CFR 3830.3 an agent may locate mining claims on your behalf as long as they are duly constituted and appointed.

Before we can complete the recordation of your association placer mining claims, we will need the following information:

1) A signed and notarized statement from each claimant that says: "I (enter claimant's name) authorized and am aware that I am listed as a locator on the location notice for AMC (enter claim numbers). I have a bona fide interest in these claims and I located the claims independently, for my own self-interest and in good faith. I certify that these claims are in no way being located for the benefit of a company, corporation, or another individual in order to gain additional acreage they are not entitled to in accordance with the law." 2) A legal document from each claimant (such as a notarized power of attorney) showing that the person signing the location notice is acting on their behalf as their duly constituted and appointed agent or authorized representative.

The claimants of the above named mining claim(s) are hereby afforded 30 days from receipt of this Notice in which to furnish the requested information. Failure to do so will subject the recordation of these claims to further adjudication which may result in a partial rejection of the recordation and a reduction in acreage claimed.

If, after reviewing the information in this letter you determine that you do not, in fact, qualify to locate an association placer mining claim, please relinquish the association placer mining claims and relocate as an individual placer mining claim under 43 CFR 3832.22(b).

In accordance with 43 CFR 3833.33, you may transfer, sell, or otherwise convey an association placer mining claim at any time to an equal or greater number of mining claimants. If you want to transfer an association placer claim to an individual or an association that is smaller in number than the association that located the claim you – a) must have discovered a valuable mineral deposit before the transfer; or b) upon notice from BLM, you must reduce the acreage of the claim, if necessary, so that you meet the 20-acre per locator limit. Per 43 CFR 3830.5, a discovery means that you have found a valuable mineral deposit. Any association placer claim transferred that does not meet these requirements is not a valid mining claim.



If you have any questions please contact Rod Ebert at 602-417-9397

**/s/ Rebecca Heick**

Rebecca Heick  
Group Administrator  
Lands and Minerals

REbert:lm:061112

OFFICIAL COPIES: /Case Files/ /SD Read/ /Section/ /Author

June 11, 2012

In Reply Refer To:  
3800 (9310) RE  
AMC414246

NOTICE

John T. Arkoosh Jr.  
5015 Valley Crest Dr. #128  
Concord, CA 94521-3085

---

AMC414250 - AMC414255  
LBA #1 - LBA #6

---

Locator Requirements for Association Placer Mining Claims

The Bureau of Land Management (BLM), Arizona State Office received the location notice(s) for the association placer mining claim(s) listed above. You are included as a locator of the claim(s).

You must be qualified to locate an association placer mining claim and your mining claim must conform to the requirements of Federal law, 30 U.S.C. 35, 36, and regulations at 43 CFR 3832.22. These laws allow the location of placer mining claims greater than 20 acres so long as each of the locators has a bona fide interest in the claims, and has located the claims independently, for their own self-interest, and in good faith. The law is well established that a person cannot use the names of his friends, relatives, or employees as locators in order to locate for his own benefit a greater area of placer ground than is allowable by law. A company or corporation is considered to be one entity, entitled to locate claims of no more than 20 acres in size. Individuals who are in control of a company or are a majority shareholder cannot be listed as an additional locator on the same association placer mining claim in order to gain more acres for the company than is allowable by law. Any claim located using dummy locators is not a valid mining claim.

By recording these location notices with BLM you are representing to the United States government that you meet the qualifications for locating an association placer claim and that you are not using the names of other persons as dummy locators to locate more than 20 acres per claim for your own benefit. In accordance with 43 CFR 3830.9, if you file a document that you

know contains false, erroneous, or fictitious information or statements, you may be subject to criminal penalties under 18 U.S.C. 1001 and 43 U.S.C. 1212. The maximum penalty is 5 years in prison and/or a fine of \$250,000.

If, after reviewing the information in this letter you determine that you do not, in fact, qualify to locate an association placer mining claim, please reduce the acres of the claims in order to comply with the 20-acre per qualified locator requirement, or relinquish the association placer mining claims and relocate as an individual placer mining claim under 43 CFR 3832.22(b).

In accordance with 43 CFR 3833.33, you may transfer, sell, or otherwise convey an association placer mining claim at any time to an equal or greater number of mining claimants. If you want to transfer an association placer claim to an individual or an association that is smaller in number than the association that located the claim you – a) must have discovered a valuable mineral deposit before the transfer; or b) upon notice from BLM, you must reduce the acreage of the claim, if necessary, so that you meet the 20-acre per locator limit. Per 43 CFR 3830.5, a discovery means that you have found a valuable mineral deposit. Any association placer claim transferred that does not meet these requirements is not a valid mining claim

If you have any questions please contact Rod Ebert at 602-417-9397.

/s/ Rebecca Heick

Rebecca Heick  
Group Administrator  
Lands and Minerals

REbert:lm:061112



**SENDER: COMPLETE THIS SECTION**

- Complete items 1, 2, and 3. Also complete item 4 if Restricted Delivery is desired.
- Print your name and address on the reverse so that we can return the card to you.
- Attach this card to the back of the mailpiece, or on the front if space permits.

1. Article Addressed to:

John T. Arkoosh Sr.  
3415 Klamath Woods Pl  
Concord, CA 94521-2208  
9310 RE AMC414246


2. Article Number

(Transfer from service label)

7011 2970 0001 8020 7328

**COMPLETE THIS SECTION ON DELIVERY**

A. Signature



☐ Agent

☐ Addressee

B. Received by (Printed Name)

C. Date of Delivery

6/14/12

D. Is delivery address different from item 1?

☐ Yes

If YES, enter delivery address below:

☐ No

3. Service Type

☐ Certified Mail

☐ Express Mail

☐ Registered

☐ Return Receipt for Merchandise


☐ Insured Mail

☐ C.O.D.

4. Restricted Delivery? (Extra Fee)

☐ Yes

UNITED STATES POSTAL SERVICE



First-Class Mail  
Postage & Fees Paid  
USPS  
Permit No. G-10

- Sender: Please print your name, address, and ZIP+4 in this box •

BUREAU OF LAND MANAGEMENT  
ARIZONA STATE OFFICE  
ONE NORTH CENTRAL AVENUE  
SUITE 800  
PHOENIX, AZ 85004-2203

RECEIVED  
BLM AZ STATE OFFICE

2012 JUN 18 PM 1:28

PHOENIX, ARIZONA



June 11, 2012

In Reply Refer To:  
3800 (9310) RE  
AMC414246

NOTICE

John T. Arkoosh Sr.  
3415 Klamath Woods Pl  
Concord, CA 94521-2208

---

AMC414250 - AMC414255  
LBA #1 - LBA #6

---

Locator Requirements for Association Placer Mining Claims

The Bureau of Land Management (BLM), Arizona State Office received the location notice(s) for the association placer mining claim(s) listed above. You are included as a locator of the claim(s).

You must be qualified to locate an association placer mining claim and your mining claim must conform to the requirements of Federal law, 30 U.S.C. 35, 36, and regulations at 43 CFR 3832.22. These laws allow the location of placer mining claims greater than 20 acres so long as each of the locators has a bona fide interest in the claims, and has located the claims independently, for their own self-interest, and in good faith. The law is well established that a person cannot use the names of his friends, relatives, or employees as locators in order to locate for his own benefit a greater area of placer ground than is allowable by law. A company or corporation is considered to be one entity, entitled to locate claims of no more than 20 acres in size. Individuals who are in control of a company or are a majority shareholder cannot be listed as an additional locator on the same association placer mining claim in order to gain more acres for the company than is allowable by law. Any claim located using dummy locators is not a valid mining claim.

By recording these location notices with BLM you are representing to the United States government that you meet the qualifications for locating an association placer claim and that you are not using the names of other persons as dummy locators to locate more than 20 acres per claim for your own benefit. In accordance with 43 CFR 3830.9, if you file a document that you



know contains false, erroneous, or fictitious information or statements, you may be subject to criminal penalties under 18 U.S.C. 1001 and 43 U.S.C. 1212. The maximum penalty is 5 years in prison and/or a fine of \$250,000.

If, after reviewing the information in this letter you determine that you do not, in fact, qualify to locate an association placer mining claim, please reduce the acres of the claims in order to comply with the 20-acre per qualified locator requirement, or relinquish the association placer mining claims and relocate as an individual placer mining claim under 43 CFR 3832.22(b).

In accordance with 43 CFR 3833.33, you may transfer, sell, or otherwise convey an association placer mining claim at any time to an equal or greater number of mining claimants. If you want to transfer an association placer claim to an individual or an association that is smaller in number than the association that located the claim you – a) must have discovered a valuable mineral deposit before the transfer; or b) upon notice from BLM, you must reduce the acreage of the claim, if necessary, so that you meet the 20-acre per locator limit. Per 43 CFR 3830.5, a discovery means that you have found a valuable mineral deposit. Any association placer claim transferred that does not meet these requirements is not a valid mining claim

If you have any questions please contact Rod Ebert at 602-417-9397.

/s/ Rebecca Heick

Rebecca Heick  
Group Administrator  
Lands and Minerals

REbert:lm:061112

OFFICIAL COPIES: /Case Files/ /SD Read/ /Section/ /Author

June 11, 2012

In Reply Refer To:  
3800 (9310) RE  
AMC414246

CERTIFIED MAIL – RETURN RECEIPT REQUESTED NO. 7011 2970 0001 8020 7328

NOTICE

John T. Arkoosh Sr.  
3415 Klamath Woods Pl  
Concord, CA 94521-2208

---

AMC414250 - AMC414255  
LBA #1 - LBA #6

---

Locator Requirements for Association Placer Mining Claims  
Additional Information Required

The Bureau of Land Management (BLM), Arizona State Office received the location notice(s) for the association placer mining claim(s) listed above. You are included as a locator of the claim(s).

You must be qualified to locate an association placer mining claim and your mining claim must conform to the requirements of Federal law, 30 U.S.C. 35, 36, and regulations at 43 CFR 3832.22. These laws allow the location of placer mining claims greater than 20 acres so long as each of the locators has a bona fide interest in the claims, and has located the claims independently, for their own self-interest, and in good faith. The law is well established that a person cannot use the names of company officers, employees, relatives or friends as locators in order to locate for his own benefit a greater area of placer ground than is allowable by law. Any claim located using dummy locators is not a valid mining claim.

By recording these location notices with BLM you are representing to the United States government that you meet the qualifications for locating an association placer claim and that you are not using the names of other persons as dummy locators to locate more than 20 acres per claim for your own benefit. In accordance with 43 CFR 3830.9, if you file a document that you know contains false, erroneous, or fictitious information or statements, you may be subject to

criminal penalties under 18 U.S.C. 1001 and 43 U.S.C. 1212. The maximum penalty is 5 years in prison and/or a fine of \$250,000.

In accordance with 43 CFR 1822.10, all documents required to be filed with the Bureau of Land Management must contain the applicant's (claimant's) legal name and current address.

Additionally, 43 CFR 3833.11 (b)(2) requires that a certificate of location of a mining claim or site contain the names and current mailing addresses of the locators of the claim. In accordance with 43 CFR 3830.3 an agent may locate mining claims on your behalf as long as they are duly constituted and appointed.

Before we can complete the recordation of your association placer mining claims, we will need the following information:

1) A signed and notarized statement from each claimant that says: "I (enter claimant's name) authorized and am aware that I am listed as a locator on the location notice for AMC (enter claim numbers). I have a bona fide interest in these claims and I located the claims independently, for my own self-interest and in good faith. I certify that these claims are in no way being located for the benefit of a company, corporation, or another individual in order to gain additional acreage they are not entitled to in accordance with the law." 2) A legal document from each claimant (such as a notarized power of attorney) showing that the person signing the location notice is acting on their behalf as their duly constituted and appointed agent or authorized representative.

The claimants of the above named mining claim(s) are hereby afforded 30 days from receipt of this Notice in which to furnish the requested information. Failure to do so will subject the recordation of these claims to further adjudication which may result in a partial rejection of the recordation and a reduction in acreage claimed.

If, after reviewing the information in this letter you determine that you do not, in fact, qualify to locate an association placer mining claim, please relinquish the association placer mining claims and relocate as an individual placer mining claim under 43 CFR 3832.22(b).

In accordance with 43 CFR 3833.33, you may transfer, sell, or otherwise convey an association placer mining claim at any time to an equal or greater number of mining claimants. If you want to transfer an association placer claim to an individual or an association that is smaller in number than the association that located the claim you – a) must have discovered a valuable mineral deposit before the transfer; or b) upon notice from BLM, you must reduce the acreage of the claim, if necessary, so that you meet the 20-acre per locator limit. Per 43 CFR 3830.5, a discovery means that you have found a valuable mineral deposit. Any association placer claim transferred that does not meet these requirements is not a valid mining claim.



If you have any questions please contact Rod Ebert at 602-417-9397

**/s/ Rebecca Heick**

Rebecca Heick  
Group Administrator  
Lands and Minerals

REbert:lm:061112

**SENDER: COMPLETE THIS SECTION**

- Complete items 1, 2, and 3. Also complete item 4 if Restricted Delivery is desired.
- Print your name and address on the reverse so that we can return the card to you.
- Attach this card to the back of the mailpiece, or on the front if space permits.

1. Article Addressed to:

James Barnett  
21008 West View Dr. SE  
Bend, OR 97704-2451  
9310 RE AMC414246

2. Article Number

(Transfer from service label)

7011 2970 0001 8020 7366

**COMPLETE THIS SECTION ON DELIVERY**

A. Signature

**X**

☐ Agent

☐ Addressee

B. Received by (Printed Name)

*James Barnett*

C. Date of Delivery

*6/15/2012*

D. Is delivery address different from item 1?

☐ Yes

If YES, enter delivery address below:

☐ No

3. Service Type

☐ Certified Mail

☐ Express Mail

☐ Registered

☐ Return Receipt for Merchandise

☐ Insured Mail

☐ C.O.D.

4. Restricted Delivery? (Extra Fee)

☐ Yes

UNITED STATES POSTAL SERVICE

15 JUN 2012 PM 1 T

First-Class Mail  
Postage & Fees Paid  
USPS  
Permit No. G-10

- Sender: Please print your name, address, and ZIP+4 in this box •

RECEIVED  
BLM AZ STATE OFFICE

2012 JUN 18 PM 1:24

PHOENIX, ARIZONA

BUREAU OF LAND MANAGEMENT  
ARIZONA STATE OFFICE  
ONE NORTH CENTRAL AVENUE  
SUITE 800  
PHOENIX, AZ 85004-2203



OFFICIAL COPIES: /Case Files/ /SD Read/ /Section/ /Author

June 11, 2012

In Reply Refer To:  
3800 (9310) RE  
AMC414246

CERTIFIED MAIL – RETURN RECEIPT REQUESTED NO. 7011 2970 0001 8020 7366

NOTICE

James Barnett  
21008 West View Dr. SE  
Bend, OR 97704-2451

---

AMC414250 - AMC414255  
LBA #1 - LBA #6

---

Locator Requirements for Association Placer Mining Claims  
Additional Information Required

The Bureau of Land Management (BLM), Arizona State Office received the location notice(s) for the association placer mining claim(s) listed above. You are included as a locator of the claim(s).

You must be qualified to locate an association placer mining claim and your mining claim must conform to the requirements of Federal law, 30 U.S.C. 35, 36, and regulations at 43 CFR 3832.22. These laws allow the location of placer mining claims greater than 20 acres so long as each of the locators has a bona fide interest in the claims, and has located the claims independently, for their own self-interest, and in good faith. The law is well established that a person cannot use the names of company officers, employees, relatives or friends as locators in order to locate for his own benefit a greater area of placer ground than is allowable by law. Any claim located using dummy locators is not a valid mining claim.

By recording these location notices with BLM you are representing to the United States government that you meet the qualifications for locating an association placer claim and that you are not using the names of other persons as dummy locators to locate more than 20 acres per claim for your own benefit. In accordance with 43 CFR 3830.9, if you file a document that you know contains false, erroneous, or fictitious information or statements, you may be subject to

criminal penalties under 18 U.S.C. 1001 and 43 U.S.C. 1212. The maximum penalty is 5 years in prison and/or a fine of \$250,000.

In accordance with 43 CFR 1822.10, all documents required to be filed with the Bureau of Land Management must contain the applicant's (claimant's) legal name and current address. Additionally, 43 CFR 3833.11 (b)(2) requires that a certificate of location of a mining claim or site contain the names and current mailing addresses of the locators of the claim. In accordance with 43 CFR 3830.3 an agent may locate mining claims on your behalf as long as they are duly constituted and appointed.

Before we can complete the recordation of your association placer mining claims, we will need the following information:

1) A signed and notarized statement from each claimant that says: "I (enter claimant's name) authorized and am aware that I am listed as a locator on the location notice for AMC (enter claim numbers). I have a bona fide interest in these claims and I located the claims independently, for my own self-interest and in good faith. I certify that these claims are in no way being located for the benefit of a company, corporation, or another individual in order to gain additional acreage they are not entitled to in accordance with the law." 2) A legal document from each claimant (such as a notarized power of attorney) showing that the person signing the location notice is acting on their behalf as their duly constituted and appointed agent or authorized representative.

The claimants of the above named mining claim(s) are hereby afforded 30 days from receipt of this Notice in which to furnish the requested information. Failure to do so will subject the recordation of these claims to further adjudication which may result in a partial rejection of the recordation and a reduction in acreage claimed.

If, after reviewing the information in this letter you determine that you do not, in fact, qualify to locate an association placer mining claim, please relinquish the association placer mining claims and relocate as an individual placer mining claim under 43 CFR 3832.22(b).

In accordance with 43 CFR 3833.33, you may transfer, sell, or otherwise convey an association placer mining claim at any time to an equal or greater number of mining claimants. If you want to transfer an association placer claim to an individual or an association that is smaller in number than the association that located the claim you – a) must have discovered a valuable mineral deposit before the transfer; or b) upon notice from BLM, you must reduce the acreage of the claim, if necessary, so that you meet the 20-acre per locator limit. Per 43 CFR 3830.5, a discovery means that you have found a valuable mineral deposit. Any association placer claim transferred that does not meet these requirements is not a valid mining claim.

If you have any questions please contact Rod Ebert at 602-417-9397

/s/ Rebecca Heick

Rebecca Heick  
Group Administrator  
Lands and Minerals

REbert:lm:061112



June 11, 2012

In Reply Refer To:  
3800 (9310) RE  
AMC414246

NOTICE

James Barnett  
21008 West View Dr. SE  
Bend, OR 97704-2451

---

AMC414250 - AMC414255  
LBA #1 - LBA #6

---

Locator Requirements for Association Placer Mining Claims

The Bureau of Land Management (BLM), Arizona State Office received the location notice(s) for the association placer mining claim(s) listed above. You are included as a locator of the claim(s).

You must be qualified to locate an association placer mining claim and your mining claim must conform to the requirements of Federal law, 30 U.S.C. 35, 36, and regulations at 43 CFR 3832.22. These laws allow the location of placer mining claims greater than 20 acres so long as each of the locators has a bona fide interest in the claims, and has located the claims independently, for their own self-interest, and in good faith. The law is well established that a person cannot use the names of his friends, relatives, or employees as locators in order to locate for his own benefit a greater area of placer ground than is allowable by law. A company or corporation is considered to be one entity, entitled to locate claims of no more than 20 acres in size. Individuals who are in control of a company or are a majority shareholder cannot be listed as an additional locator on the same association placer mining claim in order to gain more acres for the company than is allowable by law. Any claim located using dummy locators is not a valid mining claim.

By recording these location notices with BLM you are representing to the United States government that you meet the qualifications for locating an association placer claim and that you are not using the names of other persons as dummy locators to locate more than 20 acres per claim for your own benefit. In accordance with 43 CFR 3830.9, if you file a document that you

know contains false, erroneous, or fictitious information or statements, you may be subject to criminal penalties under 18 U.S.C. 1001 and 43 U.S.C. 1212. The maximum penalty is 5 years in prison and/or a fine of \$250,000.

If, after reviewing the information in this letter you determine that you do not, in fact, qualify to locate an association placer mining claim, please reduce the acres of the claims in order to comply with the 20-acre per qualified locator requirement, or relinquish the association placer mining claims and relocate as an individual placer mining claim under 43 CFR 3832.22(b).

In accordance with 43 CFR 3833.33, you may transfer, sell, or otherwise convey an association placer mining claim at any time to an equal or greater number of mining claimants. If you want to transfer an association placer claim to an individual or an association that is smaller in number than the association that located the claim you – a) must have discovered a valuable mineral deposit before the transfer; or b) upon notice from BLM, you must reduce the acreage of the claim, if necessary, so that you meet the 20-acre per locator limit. Per 43 CFR 3830.5, a discovery means that you have found a valuable mineral deposit. Any association placer claim transferred that does not meet these requirements is not a valid mining claim

If you have any questions please contact Rod Ebert at 602-417-9397.

/s/ Rebecca Heick

Rebecca Heick  
Group Administrator  
Lands and Minerals

REbert:lm:061112

**SENDER: COMPLETE THIS SECTION**

- Complete items 1, 2, and 3. Also complete item 4 if Restricted Delivery is desired.
- Print your name and address on the reverse so that we can return the card to you.
- Attach this card to the back of the mailpiece, or on the front if space permits.

1. Article Addressed to:

Thomas Arkoosh  
10923 Vallerosa St.  
Las Vegas, NV 89141-3927  
9310 RE AMC414246

2. Article Number

(Transfer from service label)

7011 2970 0001 8020 7359

**COMPLETE THIS SECTION ON DELIVERY**

A. Signature

X

*Thomas Arkoosh*

☐ Agent

☐ Addressee

B. Received by (Printed Name)

C. Date of Delivery

6/13/12

D. Is delivery address different from item 1? ☐ Yes

If YES, enter delivery address below: ☒ No

3. Service Type

☐ Certified Mail

☐ Express Mail

☐ Registered

☐ Return Receipt for Merchandise

☐ Insured Mail

☐ C.O.D.

4. Restricted Delivery? (Extra Fee)

☐ Yes



UNITED STATES POSTAL SERVICE

First-Class Mail  
Postage & Fees Paid  
USPS  
Permit No. G-10

- Sender: Please print your name, address, and ZIP+4 in this box •

RECEIVED  
BLM AZ STATE OFFICE

2012 JUN 15 PM 2:04

PHOENIX, ARIZONA

BUREAU OF LAND MANAGEMENT  
ARIZONA STATE OFFICE  
ONE NORTH CENTRAL AVENUE  
SUITE 800  
PHOENIX, AZ 85004-2203

4427

OFFICIAL COPIES: /Case Files/ /SD Read/ /Section/ /Author

June 11, 2012

In Reply Refer To:  
3800 (9310) RE  
AMC414246

CERTIFIED MAIL – RETURN RECEIPT REQUESTED NO. 7011 2970 0001 8020 7359

NOTICE

Thomas Arkoosh  
10923 Vallerosa St.  
Las Vegas, NV 89141-3927

---

AMC414250 - AMC414255  
LBA #1 - LBA #6

---

Locator Requirements for Association Placer Mining Claims  
Additional Information Required

The Bureau of Land Management (BLM), Arizona State Office received the location notice(s) for the association placer mining claim(s) listed above. You are included as a locator of the claim(s).

You must be qualified to locate an association placer mining claim and your mining claim must conform to the requirements of Federal law, 30 U.S.C. 35, 36, and regulations at 43 CFR 3832.22. These laws allow the location of placer mining claims greater than 20 acres so long as each of the locators has a bona fide interest in the claims, and has located the claims independently, for their own self-interest, and in good faith. The law is well established that a person cannot use the names of company officers, employees, relatives or friends as locators in order to locate for his own benefit a greater area of placer ground than is allowable by law. Any claim located using dummy locators is not a valid mining claim.

By recording these location notices with BLM you are representing to the United States government that you meet the qualifications for locating an association placer claim and that you are not using the names of other persons as dummy locators to locate more than 20 acres per claim for your own benefit. In accordance with 43 CFR 3830.9, if you file a document that you know contains false, erroneous, or fictitious information or statements, you may be subject to

criminal penalties under 18 U.S.C. 1001 and 43 U.S.C. 1212. The maximum penalty is 5 years in prison and/or a fine of \$250,000.

In accordance with 43 CFR 1822.10, all documents required to be filed with the Bureau of Land Management must contain the applicant's (claimant's) legal name and current address. Additionally, 43 CFR 3833.11 (b)(2) requires that a certificate of location of a mining claim or site contain the names and current mailing addresses of the locators of the claim. In accordance with 43 CFR 3830.3 an agent may locate mining claims on your behalf as long as they are duly constituted and appointed.

Before we can complete the recordation of your association placer mining claims, we will need the following information:

1) A signed and notarized statement from each claimant that says: "I (enter claimant's name) authorized and am aware that I am listed as a locator on the location notice for AMC (enter claim numbers). I have a bona fide interest in these claims and I located the claims independently, for my own self-interest and in good faith. I certify that these claims are in no way being located for the benefit of a company, corporation, or another individual in order to gain additional acreage they are not entitled to in accordance with the law." 2) A legal document from each claimant (such as a notarized power of attorney) showing that the person signing the location notice is acting on their behalf as their duly constituted and appointed agent or authorized representative.

The claimants of the above named mining claim(s) are hereby afforded 30 days from receipt of this Notice in which to furnish the requested information. Failure to do so will subject the recordation of these claims to further adjudication which may result in a partial rejection of the recordation and a reduction in acreage claimed.

If, after reviewing the information in this letter you determine that you do not, in fact, qualify to locate an association placer mining claim, please relinquish the association placer mining claims and relocate as an individual placer mining claim under 43 CFR 3832.22(b).

In accordance with 43 CFR 3833.33, you may transfer, sell, or otherwise convey an association placer mining claim at any time to an equal or greater number of mining claimants. If you want to transfer an association placer claim to an individual or an association that is smaller in number than the association that located the claim you – a) must have discovered a valuable mineral deposit before the transfer; or b) upon notice from BLM, you must reduce the acreage of the claim, if necessary, so that you meet the 20-acre per locator limit. Per 43 CFR 3830.5, a discovery means that you have found a valuable mineral deposit. Any association placer claim transferred that does not meet these requirements is not a valid mining claim.



If you have any questions please contact Rod Ebert at 602-417-9397

/s/ Rebecca Heick

Rebecca Heick  
Group Administrator  
Lands and Minerals

REbert:lm:061112

June 11, 2012

In Reply Refer To:  
3800 (9310) RE  
AMC414246

NOTICE

Thomas Arkoosh  
10923 Vallerosa St.  
Las Vegas, NV 89141-3927

---

AMC414250 - AMC414255  
LBA #1 - LBA #6

---

Locator Requirements for Association Placer Mining Claims

The Bureau of Land Management (BLM), Arizona State Office received the location notice(s) for the association placer mining claim(s) listed above. You are included as a locator of the claim(s).

You must be qualified to locate an association placer mining claim and your mining claim must conform to the requirements of Federal law, 30 U.S.C. 35, 36, and regulations at 43 CFR 3832.22. These laws allow the location of placer mining claims greater than 20 acres so long as each of the locators has a bona fide interest in the claims, and has located the claims independently, for their own self-interest, and in good faith. The law is well established that a person cannot use the names of his friends, relatives, or employees as locators in order to locate for his own benefit a greater area of placer ground than is allowable by law. A company or corporation is considered to be one entity, entitled to locate claims of no more than 20 acres in size. Individuals who are in control of a company or are a majority shareholder cannot be listed as an additional locator on the same association placer mining claim in order to gain more acres for the company than is allowable by law. Any claim located using dummy locators is not a valid mining claim.

By recording these location notices with BLM you are representing to the United States government that you meet the qualifications for locating an association placer claim and that you are not using the names of other persons as dummy locators to locate more than 20 acres per claim for your own benefit. In accordance with 43 CFR 3830.9, if you file a document that you

know contains false, erroneous, or fictitious information or statements, you may be subject to criminal penalties under 18 U.S.C. 1001 and 43 U.S.C. 1212. The maximum penalty is 5 years in prison and/or a fine of \$250,000.

If, after reviewing the information in this letter you determine that you do not, in fact, qualify to locate an association placer mining claim, please reduce the acres of the claims in order to comply with the 20-acre per qualified locator requirement, or relinquish the association placer mining claims and relocate as an individual placer mining claim under 43 CFR 3832.22(b).

In accordance with 43 CFR 3833.33, you may transfer, sell, or otherwise convey an association placer mining claim at any time to an equal or greater number of mining claimants. If you want to transfer an association placer claim to an individual or an association that is smaller in number than the association that located the claim you – a) must have discovered a valuable mineral deposit before the transfer; or b) upon notice from BLM, you must reduce the acreage of the claim, if necessary, so that you meet the 20-acre per locator limit. Per 43 CFR 3830.5, a discovery means that you have found a valuable mineral deposit. Any association placer claim transferred that does not meet these requirements is not a valid mining claim

If you have any questions please contact Rod Ebert at 602-417-9397.

/s/ Rebecca Heick

Rebecca Heick  
Group Administrator  
Lands and Minerals

REbert:lm:061112



United States Department of the Interior  
Bureau of Land Management  
LANDS/RECREATION & PLANNING  
ONE N CENTRAL AVE  
PHOENIX, AZ 85004 -2203  
Phone: 602-417-9200

Receipt

No: 2548137

Transaction #: 2626930

Date of Transaction: 04/11/2012

CUSTOMER:

AJA MINING LLC  
10923 VALLEROSA ST  
LAS VEGAS,NV 89141-3927 US

LINE #	QTY	DESCRIPTION	REMARKS	UNIT PRICE	TOTAL
1	1.00	LOCATABLE MINERALS / MINING CLAIMS-NOT NEW-UNADJUD,ONE AUTH NO. ONLY / MINING CLAIM MONEY RECEIVED CASES: AMC414249/\$20.00	AMENDMENTS (2)	- n/a -	20.00
TOTAL:					\$20.00

## PAYMENT INFORMATION

1	AMOUNT:	20.00	POSTMARKED:	04/09/2012
	TYPE:	CHECK	RECEIVED:	04/11/2012
	CHECK NO:	1035		
	NAME:	AJA MINING LLC 10923 VALLEROSA ST LAS VEGAS NV 89141-3927 US		

REMARKS

This receipt was generated by the automated BLM Collections and Billing System and is a paper representation of a portion of the official electronic record contained therein.

\$ Earned for Amendments on

AMC 414249

AMC 414255

April 6<sup>th</sup> 2012

Bureau of Land Management  
One North Central Ave., Ste 800  
Phoenix, AZ 85004-4427

AJA Mining LLC  
10923 Vallerosa Street  
Las Vegas, NV 89141

Re: Amendments

Attached are amendments for:

**Lode claim AJA-17 (AMC414249)**  
**Placer Claim LBA #6 (AMC414255)**

The Amended Location Notices have been recorded with the Mohave County recorders office.  
The LLD and Maps now match up to correct an error in the LLD on the previously filed Notices.

Attached is check for \$20 to cover the two amended claims.

Sincerely,  
Thomas Arkoosh  
AJA Mining LLC

702-834-8775

RECEIVED  
BLM ARIZONA OFFICE  
2012 APR 10 PM 2:47  
PHOENIX, ARIZONA

NO. 2  
AMOUNT \$20.00  
RECEIPT NO. 2548137  
INIT A.H.

**Brown, Pauline**

---

**From:** Brown, Pauline  
**Sent:** Wednesday, March 07, 2012 3:31 PM  
**To:** 'Thomas Arkoosh'  
**Subject:** RE: Address update for Keith Jay {AMC414246}

Mr. Arkoosh,

Thank you for your inquiry; what you will need to do is file an Amendment for AMC414249, AJA-17; and AMC414255, LBA #6; the cost is \$10 per claim. You will need to submit another Location Notice for both claims and certify that the LLD's and the Map's match up. If the form that you are using does not have a box to check for the Amendment, then you would have to write AMENDMENT on the forms you submit. As a reminder, you will need to have both Amendments filed with the County office prior to submitting it to BLM. Please include a short note explaining what you are amending and do reference your mining claim numbers. If you have any more questions, you can call the Adjudication department or email me again.

Thank you,  
Pauline Brown

Pauline, I reviewed the claim maps that you recoded yesterday March 6th 2012 and found an LLD error on two of them;

AJA-17 should read **NE 1/4** not NW 1/4

LBA- #6 should read **NE 1/4** not SE 1/4

Can you tell me how to ammend the LLD on these two maps?

Can you do it for me on you end or do I have to mail in new maps to your office?

Thank you

Thomas Arkoosh

702-834-8775



**Brown, Pauline**

---

**From:** Thomas Arkoosh <ajamining@gmail.com>  
**Sent:** Wednesday, March 07, 2012 11:23 AM  
**To:** Brown, Pauline  
**Subject:** Re: Address update for Keith Jay

Pauline, I reviewed the claim maps that you recoded yesterday March 6th 2012 and found an LLD error on two of them;

AJA-17 should read **NE 1/4** not NW 1/4

LBA- #6 should read **NE 1/4** not SE 1/4

Can you tell me how to ammend the LLD on these two maps?

Can you do it for me on you end or do I have to mail in new maps to your office?

Thank you

Thomas Arkoosh

702-834-8775

On Mon, Mar 5, 2012 at 12:48 PM, Brown, Pauline <[paulinebrown@blm.gov](mailto:paulinebrown@blm.gov)> wrote:

Thank You Kindly Mr. Arkoosh, just so you'll know, when I enter the data for New Mining Claims, I normally enter the Legal Land Description (LLD) that is on the map; you may want to double check the information on your map to make certain they are correct. Sometimes the Claimant's LLD will not match what they depict on their map's. Normally if the LLD is in error on the map then an amendment would have to be filed accordingly.

PAULINE BROWN  
LEGAL INSTRUMENTS EXAMINER  
U.S. DEPARTMENT OF THE INTERIOR  
BUREAU OF LAND MANAGEMENT (AZSO-931)  
ONE NORTH CENTRAL AVE, STE 800  
PHOENIX, AZ 85004-4427  
[paulinebrown@blm.gov](mailto:paulinebrown@blm.gov)  
PHONE: {602} 417-9360

**Confidentiality Notice:**

The information contained in this email belongs to the sender which is confidential and may be legally privileged. The information is intended only for the use of the individual or entity named above. If you are not the intended recipient, you are hereby notified that any disclosure, copying, distribution, or the taking of any action in reliance on the contents of this email is strictly prohibited. If you have received this email in error, please immediately delete & destroy all copies of the original email & its attachments, and notify the sender.

UNITED STATES DEPARTMENT OF INTERIOR  
BUREAU OF LAND MANAGEMENT

## CLAIM NAME/NUMBER INDEX

Case Disp Txt = ACTIVE

County: MOHAVE

<u>Claim Name/Number</u>	<u>Serial Number</u>	<u>Claimant(s)</u>	<u>Mer</u>	<u>Twn</u>	<u>Range</u>	<u>Sec</u>	<u>Subdiv</u>	<u>Location Date</u>	<u>Case Closed</u>
AJA-17	AMC414249	AJA MINING LLC	14	0300N	0170W	028	NE	02/25/2012	
LBA #6	AMC414255	ARKOOSH JOHN T JR	14	0300N	0170W	028	NE	02/25/2012	
		ARKOOSH JOHN T SR	14	0300N	0170W	028	NE	02/25/2012	
		ARKOOSH TOM	14	0300N	0170W	028	NE	02/25/2012	
		BARNETT JAMES	14	0300N	0170W	028	NE	02/25/2012	
		CHIZMAR LARRY	14	0300N	0170W	028	NE	02/25/2012	
		GRUS GEORGE	14	0300N	0170W	028	NE	02/25/2012	
		GRUS JAMESON	14	0300N	0170W	028	NE	02/25/2012	
		JAY KEITH	14	0300N	0170W	028	NE	02/25/2012	

\*DISCLOSURE\* ALL INFORMATION RECEIVED IN THIS OFFICE MAY NOT YET BE LISTED ON THIS REPORT. NAMES AND ADDRESSES ARE ENTERED AS THEY APPEAR ON THE LOCATION NOTICE OR ARE ABBREVIATED TO FIT LIMITED SPACE; THEREFORE, THEY MAY NOT APPEAR IN THE EXPECTED SEQUENCE. A BLANK LATEST ASSESSMENT YEAR IN THIS REPORT DOES NOT CONSTITUTE AN ABANDONED CLAIM.

Run Time: 01:16 PM

UNITED STATES DEPARTMENT OF THE INTERIOR  
BUREAU OF LAND MANAGEMENT

Run Date: 03/07/2012

Selection Criteria for Mining Claim Name/Number Index

System Id = MC

Admin State = AZ

Geo State = AZ

Geost County Cd =

County Txt =

Admst Dist FO Cd =

District Txt =

FO Txt =

Case Disp Txt = ACTIVE

Mc Claim Nm Contains AJA-17, LBA #6

Adm Agency =

Adm Agency Txt =

Total Rows Returned: 9



**Brown, Pauline**

---

**From:** Thomas Arkoosh <ajamining@gmail.com>  
**Sent:** Monday, March 05, 2012 1:19 PM  
**To:** Brown, Pauline  
**Subject:** Address update for Keith Jay

Pauline, It was nice talking with you just now and I hope I can help clear up the issue with the address and claim descriptions.

Ref: AMC414250

Keith Jay mailing address  
P.O. Box 644  
Goodsprings, NV 89019

Tom Arkoosh  
AJA Mining LLC  
702-834-8775

**Brown, Pauline**

---

**From:** Brown, Pauline  
**Sent:** Monday, March 05, 2012 1:48 PM  
**To:** 'Thomas Arkoosh'  
**Subject:** RE: Address update for Keith Jay

Thank You Kindly Mr. Arkoosh, just so you'll know, when I enter the data for New Mining Claims, I normally enter the Legal Land Description (LLD) that is on the map; you may want to double check the information on your map to make certain they are correct. Sometimes the Claimant's LLD will not match what they depict on their map's. Normally if the LLD is in error on the map then an amendment would have to be filed accordingly.

PAULINE BROWN  
LEGAL INSTRUMENTS EXAMINER  
U.S. DEPARTMENT OF THE INTERIOR  
BUREAU OF LAND MANAGEMENT (AZSO-931)  
ONE NORTH CENTRAL AVE, STE 800  
PHOENIX, AZ 85004-4427  
[paulinebrown@blm.gov](mailto:paulinebrown@blm.gov)  
PHONE: (602) 417-9360

**Confidentiality Notice:**

The information contained in this email belongs to the sender which is confidential and may be legally privileged. The information is intended only for the use of the individual or entity named above. If you are not the intended recipient, you are hereby notified that any disclosure, copying, distribution, or the taking of any action in reliance on the contents of this email is strictly prohibited. If you have received this email in error, please immediately delete & destroy all copies of the original email & its attachments, and notify the sender.

## Customer Name Update Screen

System ID:MC

Name: JAY KEITH

Lookup

Proprietor #: 2240777

Renumber To:

Category: P - PRIVATE

Address: PO BOX 644

1525 UTAH ST

City: SANDY VALLEY

State: NV

Zip: 890190644

☐ UNDELIVERABLE

*Address Updated*  
**ENTERED INTO COMPUTER**

MAR 05 2012 *pb*

Save

Save/Override DataFlux

Delete

Renumber

Customer details successfully saved for Customer Id 2240777



## Customer Name Update Screen

System ID:MC

Name: JAY KEITH

Lookup

Proprietor #: 2240777

Renumber To:

Category: P - PRIVATE

Address: 1525 UTAH STR

City: SANDY VALLEY

State: NV

Zip: 89019

☐ UNDELIVERABLE

Save

Save/Override DataFlux

Delete

Renumber

Customer details successfully saved for Customer Id 2240777

**AJA MINING LLC****Business Entity Information**

Status:	Active	File Date:	11/17/2011
Type:	Domestic Limited-Liability Company	Entity Number:	E0629532011-9
Qualifying State:	NV	List of Officers Due:	11/30/2012
Managed By:	Managers	Expiration Date:	
NV Business ID:	NV20111723939	Business License Exp:	11/30/2012

**Additional Information**

Central Index Key:	
--------------------	--

**Registered Agent Information**

Name:	THOMAS J ARKOOSH	Address 1:	10923 VALLEROSA STREET
Address 2:		City:	LAS VEGAS
State:	NV	Zip Code:	89141
Phone:		Fax:	
Mailing Address 1:		Mailing Address 2:	
Mailing City:		Mailing State:	NV
Mailing Zip Code:			
Agent Type:	Noncommercial Registered Agent		

**Financial Information**

No Par Share Count:	0	Capital Amount:	\$ 0
No stock records found for this company			

**Officers**☐ Include Inactive Officers**Managing Member - THOMAS J ARKOOSH**

Address 1:	10923 VALLEROSA STREET	Address 2:	
City:	LAS VEGAS	State:	NV
Zip Code:	89141	Country:	
Status:	Active	Email:	

**Managing Member - KEITH JAY**

Address 1:	10923 VALLEROSA STREET	Address 2:	
City:	LAS VEGAS	State:	NV
Zip Code:	89141	Country:	
Status:	Active	Email:	

**Actions\Amendments**

Action Type:	Articles of Organization		
Document Number:	20110822166-69	# of Pages:	1
File Date:	11/17/2011	Effective Date:	
(No notes for this action)			
Action Type:	Initial List		
Document Number:	20110849969-39	# of Pages:	1
File Date:	12/1/2011	Effective Date:	
(No notes for this action)			



**NOTICE!!**

**These documents have been scanned!**

**Do not place un-scanned documents beneath this notice!**

**Do not remove this notice from this file!**

GPO Jacket No. 560-102  
Print Order 61540  
Rise Business Services, LLC  
Job=AZ15 5/14/2019



Box Number= AZ15050



Claim Begin-End: AMC414246-AMC414255

3 Transfers



AZ15050-6

AMC414065-AMC414430

**NO  
DOCUMENTS  
FOUND**

NO DOCUMENTS FOUND  
NO DOCUMENTS FOUND



**NOTICE!!**

**These documents have been scanned!**

**Do not place un-scanned documents beneath this notice!**

**Do not remove this notice from this file!**

GPO Jacket No. 560-102  
Print Order 61540  
Rise Business Services, LLC  
Job=AZ15 5/14/2019



Box Number= AZ15050



Claim Begin-End: AMC414246-AMC414255

4 Miscellaneous



AZ15050-6

AMC414065-AMC414430

**United States Department of the Interior**  
**Bureau of Land Management**  
 LANDS/RECREATION & PLANNING  
 ONE N CENTRAL AVE  
 PHOENIX, AZ 85004 -2203  
 Phone: 602-417-9200

Receipt


No: 2526507

Transaction #: 2604625

Date of Transaction: 03/02/2012

**ENTERED INTO COMPUTER**

CUSTOMER:

MAR 05 2012 

AJA MINING LLC  
 10923 VALLEROSA ST  
 LAS VEGAS, NV 89141-3927 US

LINE #	QTY	DESCRIPTION	REMARKS	UNIT PRICE	TOTAL
1	10.00	LOCATABLE MINERALS / MINING CLAIMS- NEW, UNADJUD, ONE OR MORE AUTH NOS / NEW MINING CLAIM LOCATION FEE \$34 CASES: AMC414246/\$34.00, AMC414247/\$34.00, AMC414248/\$34.00, AMC414249/\$34.00, AMC414250/ \$34.00, AMC414251/\$34.00, AMC414252/\$34.00, AMC414253/\$34.00, AMC414254/\$34.00, AMC414255/\$34.00		- n/a -	340.00
2	10.00	LOCATABLE MINERALS / MINING CLAIMS- NEW, UNADJUD, ONE OR MORE AUTH NOS / NEW MINING CLAIM MAINT FEE \$140 CASES: AMC414246/\$140.00, AMC414247/\$140.00, AMC414248/\$140.00, AMC414249/\$140.00, AMC414250/ \$140.00, AMC414251/\$140.00, AMC414252/\$140.00, AMC414253/\$140.00, AMC414254/\$140.00, AMC414255/ \$140.00		- n/a -	1400.00
3	10.00	LOCATABLE MINERALS / MINING CLAIMS- NEW, UNADJUD, ONE OR MORE AUTH NOS / NEW MINING CLAIM PROCESSING FEE \$15 CASES: AMC414246/\$15.00, AMC414247/\$15.00, AMC414248/\$15.00, AMC414249/\$15.00, AMC414250/ \$15.00, AMC414251/\$15.00, AMC414252/\$15.00, AMC414253/\$15.00, AMC414254/\$15.00, AMC414255/\$15.00		- n/a -	150.00
<b>TOTAL:</b>					<b>\$1,890.00</b>

## PAYMENT INFORMATION

1	AMOUNT:	1890.00	POSTMARKED:	02/28/2012
	TYPE:	CHECK	RECEIVED:	03/02/2012
	CHECK NO:	1015		
	NAME:	AJA MINING LLC		

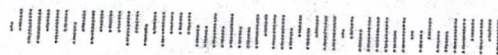
	10923 VALLEROSA ST LAS VEGAS NV 89141-3927 US
--	--------------------------------------------------

REMARKS

This receipt was generated by the automated BLM Collections and Billing System and is a paper representation of a portion of the official electronic record contained therein.



AJA MINING LLC  
10923 VALLEROSA STREET  
LAS VEGAS, NV 89141



1000



85004

U.S. POSTAGE  
PAID  
LAS VEGAS, NV  
89123  
FEB 28, 12  
AMOUNT

**\$1.90**  
00038727-08

BUREAU of LAND MANAGEMENT  
ONE NORTH CENTRAL AVE  
Suite 800  
PHOENIX, AZ 85004-4427


RECEIVED  
BLM AZ STATE OFFICE  
2012 MAR -1 PM 3:07  
PHOENIX, ARIZONA



UNITED STATES  
DEPARTMENT OF THE INTERIOR  
BUREAU OF LAND MANAGEMENT

# PROPRIETARY/CONFIDENTIAL INFORMATION

RECORDS CONTAINED HEREIN  
ARE PROPRIETARY/CONFIDENTIAL  
INFORMATION AND MUST BE  
SAFEGUARDED FROM  
UNAUTHORIZED DISCLOSURE



PROPRIETARY/CONFIDENTIAL INFORMATION

COVER MUST BE ATTACHED TO THE  
RECORD AT ALL TIMES WHEN THE  
RECORD IS REMOVED FROM THE FILES.

SEE REVERSE FOR PENALTIES FOR  
UNAUTHORIZED DISCLOSURE  
Form 1273-2 (October 1984)



## TITLE 18—CRIMES AND CRIMINAL PROCEDURE

### § 1905. Disclosure of confidential information generally

Whoever, being an officer or employee of the United States or of any department or agency thereof, or agent of the Department of Justice as defined in the Antitrust Civil Process Act (15 U.S.C. 1311-1314), publishes, divulges, discloses, or makes known in any manner or to any extent not authorized by law any information coming to him in the course of his employment or official duties or by reason of any examination or investigation made by, or return, report or record made to or filed with, such department or agency or officer or employee thereof, which information concerns or relates to the trade secrets, processes, operations, style of work, or apparatus, or to the identity, confidential statistical data, amount or source of any income, profits, losses, or expenditures of any person, firm, partnership, corporation, or association; or permits any income return or copy thereof or any book containing any abstract or particulars thereof to be seen or examined by any person except as provided by law; shall be fined not more than \$1,000, or imprisoned not more than one year, or both; and shall be removed from office or employment.

(June 25, 1948, ch. 645, 62 Stat. 791; Sept. 12, 1980, Pub. L. 96-349 § 7(b), 94 Stat. 1158.)



**NOTICE!!**

**These documents have been scanned!**

**Do not place un-scanned documents beneath this notice!**

**Do not remove this notice from this file!**

GPO Jacket No. 560-102  
Print Order 61540  
Rise Business Services, LLC  
Job=AZ15 5/14/2019



Box Number= AZ15050



Claim Begin-End: AMC414246-AMC414255

5 Annual Filings



AZ15050-6

AMC414065-AMC414430

DEPARTMENT OF THE INTERIOR  
BUREAU OF LAND MANAGEMENT  
MINING CLAIMS

Run Date/Time: 9/11/2018

MC Maintenance Fees Paid Through the BLM Pay Portal  
(by Date Paid)

Page 24 Of 723

**CBS Receipt: 4240221**

Printed For Lead File # **AMC414246**

Agency Tracking ID: 1534792530

Assessment Year: 2019

Paid On: 8/20/2018

Number of BLM Serial Nr: 90

Total Amount Paid: \$13,950.00

Claim Name	BLM Serial No	Lead File No	Amount Paid
AJA-1	AMC413510	AMC413510	\$155.00
AJA-3	AMC413512	AMC413510	\$155.00
AJA-5	AMC413514	AMC413510	\$155.00
AJA-7	AMC413516	AMC413510	\$155.00
AJA-9	AMC413518	AMC413510	\$155.00
AJA-13	AMC413769	AMC413769	\$155.00
AJA-14	AMC414246	AMC414246	\$155.00
AJA-15	AMC414247	AMC414246	\$155.00
AJA-16	AMC414248	AMC414246	\$155.00
AJA-17	AMC414249	AMC414246	\$155.00
AJA-18	AMC414552	AMC414552	\$155.00
AJA-19	AMC414553	AMC414552	\$155.00
AJA-20	AMC414554	AMC414552	\$155.00
AJA-21	AMC414555	AMC414552	\$155.00
AJA-22	AMC414556	AMC414552	\$155.00
AJA-24	AMC414558	AMC414552	\$155.00
AJA-25	AMC414559	AMC414552	\$155.00
AJA-26	AMC414560	AMC414552	\$155.00
AJA-27	AMC414561	AMC414552	\$155.00
AJA-28	AMC414562	AMC414552	\$155.00
TUT-1	AMC415013	AMC415013	\$155.00
TUT-2	AMC415014	AMC415013	\$155.00
TUT-3	AMC415015	AMC415013	\$155.00
TUT-4	AMC415016	AMC415013	\$155.00

NO WARRANTY IS MADE BY BLM FOR USE OF THE DATA FOR PURPOSES NOT INTENDED BY BLM



**DEPARTMENT OF THE INTERIOR  
BUREAU OF LAND MANAGEMENT  
MINING CLAIMS**

Run Date/Time: 9/11/2018

**MC Maintenance Fees Paid Through the BLM Pay Portal  
(by Date Paid)**

Page 25 Of 723

TUT-5	AMC415017	AMC415013	\$155.00
TUT-6	AMC415018	AMC415013	\$155.00
TUT-7	AMC415019	AMC415013	\$155.00
TUT-8	AMC415020	AMC415013	\$155.00
TUT 9	AMC415597	AMC415597	\$155.00
TUT 10	AMC415598	AMC415597	\$155.00
TUT 11	AMC415599	AMC415597	\$155.00
TUT 12	AMC415600	AMC415597	\$155.00
TUT 13	AMC415601	AMC415597	\$155.00
TUT 14	AMC415602	AMC415597	\$155.00
TUT 15	AMC415603	AMC415597	\$155.00
TUT 16	AMC415604	AMC415597	\$155.00
TUT-17	AMC416173	AMC416173	\$155.00
TUT-18	AMC416174	AMC416173	\$155.00
TUT-19	AMC416175	AMC416173	\$155.00
TUT-20	AMC416176	AMC416173	\$155.00
TUT-21	AMC416177	AMC416173	\$155.00
TUT-22	AMC416178	AMC416173	\$155.00
TUT-23	AMC416179	AMC416173	\$155.00
TUT-24	AMC416180	AMC416173	\$155.00
TUT-25	AMC416181	AMC416173	\$155.00
TUT-26	AMC416182	AMC416173	\$155.00
TUT-27	AMC416183	AMC416173	\$155.00
TUT-28	AMC416184	AMC416173	\$155.00
TUT-29	AMC416646	AMC416646	\$155.00
TUT-30	AMC416647	AMC416646	\$155.00
TUT-31	AMC416648	AMC416646	\$155.00
TUT-32	AMC416649	AMC416646	\$155.00
TUT-33	AMC416650	AMC416646	\$155.00
TUT-34	AMC416651	AMC416646	\$155.00
TUT-35	AMC416652	AMC416646	\$155.00
TUT-36	AMC416653	AMC416646	\$155.00
TUT-37	AMC416654	AMC416646	\$155.00
TUT-38	AMC416655	AMC416646	\$155.00
TUT-39	AMC416656	AMC416646	\$155.00

NO WARRANTY IS MADE BY BLM FOR USE OF THE DATA FOR PURPOSES NOT INTENDED BY BLM

**DEPARTMENT OF THE INTERIOR  
BUREAU OF LAND MANAGEMENT  
MINING CLAIMS**

Run Date/Time: 9/11/2018

**MC Maintenance Fees Paid Through the BLM Pay Portal  
(by Date Paid)**

Page 26 Of 723

TUT-40	AMC416657	AMC416646	\$155.00
TUT-41	AMC416658	AMC416646	\$155.00
TUT-42	AMC416659	AMC416646	\$155.00
TUT-43	AMC416660	AMC416646	\$155.00
TUT-44	AMC416661	AMC416646	\$155.00
TUT-45	AMC416662	AMC416646	\$155.00
TUT-46	AMC416663	AMC416646	\$155.00
TUT-47	AMC416664	AMC416646	\$155.00
TUT-48	AMC416665	AMC416646	\$155.00
TUT-49	AMC416666	AMC416646	\$155.00
TUT-50	AMC416667	AMC416646	\$155.00
TUT-51	AMC416668	AMC416646	\$155.00
TUT-52	AMC416669	AMC416646	\$155.00
TUT-53	AMC416670	AMC416646	\$155.00
TUT-54	AMC416671	AMC416646	\$155.00
TUT-55	AMC416672	AMC416646	\$155.00
TUT-56	AMC416673	AMC416646	\$155.00
TUT-57	AMC416674	AMC416646	\$155.00
TUT-58	AMC416675	AMC416646	\$155.00
TUT-59	AMC416676	AMC416646	\$155.00
TUT-60	AMC416677	AMC416646	\$155.00
TUT-61	AMC416678	AMC416646	\$155.00
TUT-62	AMC416679	AMC416646	\$155.00
TUT-63	AMC416680	AMC416646	\$155.00
TUT-64	AMC416681	AMC416646	\$155.00
TUT-65	AMC416682	AMC416646	\$155.00
TUT-66	AMC416683	AMC416646	\$155.00
TUT-67	AMC416684	AMC416646	\$155.00
TUT-68	AMC416685	AMC416646	\$155.00
TUT-69	AMC416686	AMC416646	\$155.00
TUT-70	AMC416687	AMC416646	\$155.00

NO WARRANTY IS MADE BY BLM FOR USE OF THE DATA FOR PURPOSES NOT INTENDED BY BLM

**United States Department of the Interior****Bureau of Land Management**

BUSINESS &amp; SUPPORT SVCS DIV

ONE N CENTRAL AVE SUITE 800

PHOENIX, AZ 85004 -4427

Phone: 602-417-9200

Receipt

No:

4240221

**Transaction #:** 4355631**Date of Transaction:** 08/20/2018**CUSTOMER:**

THOMAS J ARKOOSH  
 10923 VALLEROSA STREET  
 LAS VEGAS,NV 89141 US

LINE #	QTY	DESCRIPTION	REMARKS	UNIT PRICE	TOTAL
1	1.00	LOCATABLE MINERALS / MINING CLAIMS- NOT NEW-UNADJUD,ONE AUTH NO. ONLY / MINING CLAIM MONEY RECEIVED <b>CASES:</b> AMC413510/\$13950.00		- n/a -	13950.00
<b>TOTAL:</b>					<b>\$13,950.00</b>

**PAYMENT INFORMATION**

NOTE: Items will appear on credit card statement as "BLM O Mining Claim".

1	AMOUNT:	13950.00	POSTMARKED:	N/A
	TYPE:	CREDIT CARD	RECEIVED:	08/20/2018
	NAME:	THOMAS J ARKOOSH 10923 VALLEROSA STREET LAS VEGAS NV 89141 US		
	CARD NO:	XXXXXXXXXXXX9416	AUTH CODE:	151278
	NAME ON CARD:	THOMAS J ARKOOSH		
	SIGNATURE:			

**REMARKS**

This receipt was generated by the automated BLM Collections and Billing System and is a paper representation of a portion of the official electronic record contained therein.



Run Date: 09/05/17

Run Time: 02:33 PM

**DEPARTMENT OF THE INTERIOR  
BUREAU OF LAND MANAGEMENT  
MINING CLAIMS**

**MC Maintenance Fees Paid Through the BLM Pay Portal**

**CBS Receipt: 3966789**

Printed For Lead File # AMC414246

Agency Tracking ID: 1504130186

Assessment Year: 2018

Number of BLM Serial Nr: 90

Paid On: 08/30/2017

Total Amount Paid: \$13,950.00

Claim Name	BLM Serial No	Lead File No	Amount Paid
AJA-1	AMC413510	AMC413510	\$155.00
AJA-3	AMC413512	AMC413510	\$155.00
AJA-5	AMC413514	AMC413510	\$155.00
AJA-7	AMC413516	AMC413510	\$155.00
AJA-9	AMC413518	AMC413510	\$155.00
AJA-13	AMC413769	AMC413769	\$155.00
AJA-14	AMC414246	AMC414246	\$155.00
AJA-15	AMC414247	AMC414246	\$155.00
AJA-16	AMC414248	AMC414246	\$155.00
AJA-17	AMC414249	AMC414246	\$155.00
AJA-18	AMC414552	AMC414552	\$155.00
AJA-19	AMC414553	AMC414552	\$155.00
AJA-20	AMC414554	AMC414552	\$155.00
AJA-21	AMC414555	AMC414552	\$155.00
AJA-22	AMC414556	AMC414552	\$155.00
AJA-24	AMC414558	AMC414552	\$155.00
AJA-25	AMC414559	AMC414552	\$155.00
AJA-26	AMC414560	AMC414552	\$155.00
AJA-27	AMC414561	AMC414552	\$155.00
AJA-28	AMC414562	AMC414552	\$155.00
TUT-1	AMC415013	AMC415013	\$155.00
TUT-2	AMC415014	AMC415013	\$155.00
TUT-3	AMC415015	AMC415013	\$155.00
TUT-4	AMC415016	AMC415013	\$155.00
TUT-5	AMC415017	AMC415013	\$155.00
TUT-6	AMC415018	AMC415013	\$155.00
TUT-7	AMC415019	AMC415013	\$155.00
TUT-8	AMC415020	AMC415013	\$155.00
TUT 9	AMC415597	AMC415597	\$155.00
TUT 10	AMC415598	AMC415597	\$155.00
TUT 11	AMC415599	AMC415597	\$155.00
TUT 12	AMC415600	AMC415597	\$155.00
TUT 13	AMC415601	AMC415597	\$155.00
TUT 14	AMC415602	AMC415597	\$155.00
TUT 15	AMC415603	AMC415597	\$155.00
TUT 16	AMC415604	AMC415597	\$155.00

**NO WARRANTY IS MADE BY BLM FOR USE OF THE DATA FOR PURPOSES NOT INTENDED BY BLM**

Run Date: 09/05/17

Run Time: 02:33 PM

**DEPARTMENT OF THE INTERIOR  
BUREAU OF LAND MANAGEMENT  
MINING CLAIMS**

**MC Maintenance Fees Paid Through the BLM Pay Portal**

**CBS Receipt: 3966789**

Printed For Lead File # AMC414246

Agency Tracking ID: 1504130186

Assessment Year: 2018

Number of BLM Serial Nr: 90

Paid On: 08/30/2017

Total Amount Paid: \$13,950.00

Claim Name	BLM Serial No	Lead File No	Amount Paid
TUT-17	AMC416173	AMC416173	\$155.00
TUT-18	AMC416174	AMC416173	\$155.00
TUT-19	AMC416175	AMC416173	\$155.00
TUT-20	AMC416176	AMC416173	\$155.00
TUT-21	AMC416177	AMC416173	\$155.00
TUT-22	AMC416178	AMC416173	\$155.00
TUT-23	AMC416179	AMC416173	\$155.00
TUT-24	AMC416180	AMC416173	\$155.00
TUT-25	AMC416181	AMC416173	\$155.00
TUT-26	AMC416182	AMC416173	\$155.00
TUT-27	AMC416183	AMC416173	\$155.00
TUT-28	AMC416184	AMC416173	\$155.00
TUT-29	AMC416646	AMC416646	\$155.00
TUT-30	AMC416647	AMC416646	\$155.00
TUT-31	AMC416648	AMC416646	\$155.00
TUT-32	AMC416649	AMC416646	\$155.00
TUT-33	AMC416650	AMC416646	\$155.00
TUT-34	AMC416651	AMC416646	\$155.00
TUT-35	AMC416652	AMC416646	\$155.00
TUT-36	AMC416653	AMC416646	\$155.00
TUT-37	AMC416654	AMC416646	\$155.00
TUT-38	AMC416655	AMC416646	\$155.00
TUT-39	AMC416656	AMC416646	\$155.00
TUT-40	AMC416657	AMC416646	\$155.00
TUT-41	AMC416658	AMC416646	\$155.00
TUT-42	AMC416659	AMC416646	\$155.00
TUT-43	AMC416660	AMC416646	\$155.00
TUT-44	AMC416661	AMC416646	\$155.00
TUT-45	AMC416662	AMC416646	\$155.00
TUT-46	AMC416663	AMC416646	\$155.00
TUT-47	AMC416664	AMC416646	\$155.00
TUT-48	AMC416665	AMC416646	\$155.00
TUT-49	AMC416666	AMC416646	\$155.00
TUT-50	AMC416667	AMC416646	\$155.00
TUT-51	AMC416668	AMC416646	\$155.00
TUT-52	AMC416669	AMC416646	\$155.00

**NO WARRANTY IS MADE BY BLM FOR USE OF THE DATA FOR PURPOSES NOT INTENDED BY BLM**



Run Date: 09/05/17

Run Time: 02:33 PM

**DEPARTMENT OF THE INTERIOR  
BUREAU OF LAND MANAGEMENT  
MINING CLAIMS**

**MC Maintenance Fees Paid Through the BLM Pay Portal**

**CBS Receipt: 3966789**

Printed For Lead File # AMC414246

Agency Tracking ID: 1504130186

Assessment Year: 2018

Number of BLM Serial Nr: 90

Paid On: 08/30/2017

Total Amount Paid: \$13,950.00

Claim Name	BLM Serial No	Lead File No	Amount Paid
TUT-53	AMC416670	AMC416646	\$155.00
TUT-54	AMC416671	AMC416646	\$155.00
TUT-55	AMC416672	AMC416646	\$155.00
TUT-56	AMC416673	AMC416646	\$155.00
TUT-57	AMC416674	AMC416646	\$155.00
TUT-58	AMC416675	AMC416646	\$155.00
TUT-59	AMC416676	AMC416646	\$155.00
TUT-60	AMC416677	AMC416646	\$155.00
TUT-61	AMC416678	AMC416646	\$155.00
TUT-62	AMC416679	AMC416646	\$155.00
TUT-63	AMC416680	AMC416646	\$155.00
TUT-64	AMC416681	AMC416646	\$155.00
TUT-65	AMC416682	AMC416646	\$155.00
TUT-66	AMC416683	AMC416646	\$155.00
TUT-67	AMC416684	AMC416646	\$155.00
TUT-68	AMC416685	AMC416646	\$155.00
TUT-69	AMC416686	AMC416646	\$155.00
TUT-70	AMC416687	AMC416646	\$155.00

**NO WARRANTY IS MADE BY BLM FOR USE OF THE DATA FOR PURPOSES NOT INTENDED BY BLM**



**United States Department of the Interior****Bureau of Land Management**

BUSINESS &amp; SUPPORT SVCS DIV

ONE N CENTRAL AVE SUITE 800

PHOENIX, AZ 85004 -4427

Phone: 602-417-9200

Receipt

No:

3966789

7

**Transaction #:** 4076673**Date of Transaction:** 08/30/2017**CUSTOMER:**THOMAS J ARKOOSH  
10923 VALLEROSA STREET  
LAS VEGAS,NV 89141 US

LINE #	QTY	DESCRIPTION	REMARKS	UNIT PRICE	TOTAL
1	1.00	LOCATABLE MINERALS / MINING CLAIMS- NOT NEW-UNADJUD,ONE AUTH NO. ONLY / MINING CLAIM MONEY RECEIVED <b>CASES:</b> AMC416660/\$13950.00		- n/a -	13950.00
<b>TOTAL:</b>					<b>\$13,950.00</b>

**PAYMENT INFORMATION**

NOTE: Items will appear on credit card statement as "BLM O Mining Claim".

1	AMOUNT:	13950.00	POSTMARKED:	N/A
	TYPE:	CREDIT CARD	RECEIVED:	08/30/2017
	NAME:	THOMAS J ARKOOSH 10923 VALLEROSA STREET LAS VEGAS NV 89141 US		
	CARD NO:	XXXXXXXXXXXX9416	AUTH CODE:	145182
	NAME ON CARD:	THOMAS J ARKOOSH		
	EXPIRES:	09/2019		
	SIGNATURE:			

**REMARKS**

This receipt was generated by the automated BLM Collections and Billing System and is a paper representation of a portion of the official electronic record contained therein.

Run Date: 09/14/16

Run Time: 01:48 PM

**DEPARTMENT OF THE INTERIOR  
BUREAU OF LAND MANAGEMENT  
MINING CLAIMS**

**MC Maintenance Fees Paid Through the BLM Pay Portal**

**CBS Receipt: 3647439**

Printed For Lead File # **AMC414246**

Agency Tracking ID: 1472588596

Assessment Year: 2017

Number of BLM Serial Nr: 90

Paid On: 08/30/2016

Total Amount Paid: \$13,950.00

Claim Name	BLM Serial No	Lead File No	Amount Paid
AJA-1	AMC413510	AMC413510	\$155.00
AJA-3	AMC413512	AMC413510	\$155.00
AJA-5	AMC413514	AMC413510	\$155.00
AJA-7	AMC413516	AMC413510	\$155.00
AJA-9	AMC413518	AMC413510	\$155.00
AJA-13	AMC413769	AMC413769	\$155.00
AJA-14	AMC414246	AMC414246	\$155.00
AJA-15	AMC414247	AMC414246	\$155.00
AJA-16	AMC414248	AMC414246	\$155.00
AJA-17	AMC414249	AMC414246	\$155.00
AJA-18	AMC414552	AMC414552	\$155.00
AJA-19	AMC414553	AMC414552	\$155.00
AJA-20	AMC414554	AMC414552	\$155.00
AJA-21	AMC414555	AMC414552	\$155.00
AJA-22	AMC414556	AMC414552	\$155.00
AJA-24	AMC414558	AMC414552	\$155.00
AJA-25	AMC414559	AMC414552	\$155.00
AJA-26	AMC414560	AMC414552	\$155.00
AJA-27	AMC414561	AMC414552	\$155.00
AJA-28	AMC414562	AMC414552	\$155.00
TUT-1	AMC415013	AMC415013	\$155.00
TUT-2	AMC415014	AMC415013	\$155.00
TUT-3	AMC415015	AMC415013	\$155.00
TUT-4	AMC415016	AMC415013	\$155.00
TUT-5	AMC415017	AMC415013	\$155.00
TUT-6	AMC415018	AMC415013	\$155.00
TUT-7	AMC415019	AMC415013	\$155.00
TUT-8	AMC415020	AMC415013	\$155.00
TUT 9	AMC415597	AMC415597	\$155.00
TUT 10	AMC415598	AMC415597	\$155.00
TUT 11	AMC415599	AMC415597	\$155.00
TUT 12	AMC415600	AMC415597	\$155.00
TUT 13	AMC415601	AMC415597	\$155.00
TUT 14	AMC415602	AMC415597	\$155.00
TUT 15	AMC415603	AMC415597	\$155.00
TUT 16	AMC415604	AMC415597	\$155.00

**NO WARRANTY IS MADE BY BLM FOR USE OF THE DATA FOR PURPOSES NOT INTENDED BY BLM**



Run Date: 09/14/16

Run Time: 01:48 PM

**DEPARTMENT OF THE INTERIOR  
BUREAU OF LAND MANAGEMENT  
MINING CLAIMS**

**MC Maintenance Fees Paid Through the BLM Pay Portal**

**CBS Receipt: 3647439**

Printed For Lead File # AMC414246

Agency Tracking ID: 1472588596

Assessment Year: 2017

Number of BLM Serial Nr: 90

Paid On: 08/30/2016

Total Amount Paid: \$13,950.00

Claim Name	BLM Serial No	Lead File No	Amount Paid
TUT-17	AMC416173	AMC416173	\$155.00
TUT-18	AMC416174	AMC416173	\$155.00
TUT-19	AMC416175	AMC416173	\$155.00
TUT-20	AMC416176	AMC416173	\$155.00
TUT-21	AMC416177	AMC416173	\$155.00
TUT-22	AMC416178	AMC416173	\$155.00
TUT-23	AMC416179	AMC416173	\$155.00
TUT-24	AMC416180	AMC416173	\$155.00
TUT-25	AMC416181	AMC416173	\$155.00
TUT-26	AMC416182	AMC416173	\$155.00
TUT-27	AMC416183	AMC416173	\$155.00
TUT-28	AMC416184	AMC416173	\$155.00
TUT-29	AMC416646	AMC416646	\$155.00
TUT-30	AMC416647	AMC416646	\$155.00
TUT-31	AMC416648	AMC416646	\$155.00
TUT-32	AMC416649	AMC416646	\$155.00
TUT-33	AMC416650	AMC416646	\$155.00
TUT-34	AMC416651	AMC416646	\$155.00
TUT-35	AMC416652	AMC416646	\$155.00
TUT-36	AMC416653	AMC416646	\$155.00
TUT-37	AMC416654	AMC416646	\$155.00
TUT-38	AMC416655	AMC416646	\$155.00
TUT-39	AMC416656	AMC416646	\$155.00
TUT-40	AMC416657	AMC416646	\$155.00
TUT-41	AMC416658	AMC416646	\$155.00
TUT-42	AMC416659	AMC416646	\$155.00
TUT-43	AMC416660	AMC416646	\$155.00
TUT-44	AMC416661	AMC416646	\$155.00
TUT-45	AMC416662	AMC416646	\$155.00
TUT-46	AMC416663	AMC416646	\$155.00
TUT-47	AMC416664	AMC416646	\$155.00
TUT-48	AMC416665	AMC416646	\$155.00
TUT-49	AMC416666	AMC416646	\$155.00
TUT-50	AMC416667	AMC416646	\$155.00
TUT-51	AMC416668	AMC416646	\$155.00
TUT-52	AMC416669	AMC416646	\$155.00

**NO WARRANTY IS MADE BY BLM FOR USE OF THE DATA FOR PURPOSES NOT INTENDED BY BLM**



Run Date: 09/14/16

Run Time: 01:48 PM

**DEPARTMENT OF THE INTERIOR  
BUREAU OF LAND MANAGEMENT  
MINING CLAIMS**

**MC Maintenance Fees Paid Through the BLM Pay Portal**

**CBS Receipt: 3647439**

Printed For Lead File # AMC414246

Agency Tracking ID: 1472588596

Assessment Year: 2017

Number of BLM Serial Nr: 90

Paid On: 08/30/2016

Total Amount Paid: \$13,950.00

Claim Name	BLM Serial No	Lead File No	Amount Paid
TUT-53	AMC416670	AMC416646	\$155.00
TUT-54	AMC416671	AMC416646	\$155.00
TUT-55	AMC416672	AMC416646	\$155.00
TUT-56	AMC416673	AMC416646	\$155.00
TUT-57	AMC416674	AMC416646	\$155.00
TUT-58	AMC416675	AMC416646	\$155.00
TUT-59	AMC416676	AMC416646	\$155.00
TUT-60	AMC416677	AMC416646	\$155.00
TUT-61	AMC416678	AMC416646	\$155.00
TUT-62	AMC416679	AMC416646	\$155.00
TUT-63	AMC416680	AMC416646	\$155.00
TUT-64	AMC416681	AMC416646	\$155.00
TUT-65	AMC416682	AMC416646	\$155.00
TUT-66	AMC416683	AMC416646	\$155.00
TUT-67	AMC416684	AMC416646	\$155.00
TUT-68	AMC416685	AMC416646	\$155.00
TUT-69	AMC416686	AMC416646	\$155.00
TUT-70	AMC416687	AMC416646	\$155.00

**NO WARRANTY IS MADE BY BLM FOR USE OF THE DATA FOR PURPOSES NOT INTENDED BY BLM**

United States Department of the Interior

Bureau of Land Management

BUSINESS & SUPPORT SVCS DIV

ONE N CENTRAL AVE SUITE 800

PHOENIX, AZ 85004 -4427

Phone: (602) 417-9200

Receipt

No:

3647439

Transaction #: 3751426

Date of Transaction: 08/30/2016

CUSTOMER:

THOMAS J ARKOOSH  
10923 VALLEROSA STREET  
LAS VEGAS, NV 89141 US

LINE #	QTY	DESCRIPTION	REMARKS	UNIT PRICE	TOTAL
1	1.00	LOCATABLE MINERALS / MINING CLAIMS- NOT NEW-UNADJUD, ONE AUTH NO. ONLY / MINING CLAIM MONEY RECEIVED CASES: AMC416660/\$13950.00		- n/a -	13950.00
TOTAL:					\$13,950.00

PAYMENT INFORMATION

NOTE: Items will appear on credit card statement as "BLM O Mining Claim".

1	AMOUNT:	13950.00	POSTMARKED:	N/A
	TYPE:	CREDIT CARD	RECEIVED:	08/30/2016
	NAME:	THOMAS J ARKOOSH 10923 VALLEROSA STREET LAS VEGAS NV 89141 US		
	CARD NO:	XXXXXXXXXXXX9416	AUTH CODE:	122060
	NAME ON CARD:	THOMAS J ARKOOSH		
	EXPIRES:	09/2019		
	SIGNATURE:			

REMARKS

This receipt was generated by the automated BLM Collections and Billing System and is a paper representation of a portion of the official electronic record contained therein.

Run Date: 08/17/15

Run Time: 02:46 PM

**DEPARTMENT OF THE INTERIOR  
BUREAU OF LAND MANAGEMENT  
MINING CLAIMS**

**MC Maintenance Fees Paid Through the BLM Pay Portal**

**CBS Receipt: 3363626**

Printed For Lead File # **AMC414246**

Agency Tracking ID: 1439226867

Assessment Year: 2016

Number of BLM Serial Nr: 33

Paid On: 08/10/2015

Total Amount Paid: \$5,115.00

Claim Name	BLM Serial No	Lead File No	Amount Paid
AJA-1	AMC413510	AMC413510	\$155.00
AJA-2	AMC413511	AMC413510	\$155.00
AJA-3	AMC413512	AMC413510	\$155.00
AJA-4	AMC413513	AMC413510	\$155.00
AJA-5	AMC413514	AMC413510	\$155.00
AJA-6	AMC413515	AMC413510	\$155.00
AJA-7	AMC413516	AMC413510	\$155.00
AJA-8	AMC413517	AMC413510	\$155.00
AJA-9	AMC413518	AMC413510	\$155.00
AJA-10	AMC413519	AMC413510	\$155.00
AJA-11	AMC413520	AMC413510	\$155.00
AJA-12	AMC413521	AMC413510	\$155.00
AJA-13	AMC413769	AMC413769	\$155.00
AJA-14	AMC414246	AMC414246	\$155.00
AJA-15	AMC414247	AMC414246	\$155.00
AJA-16	AMC414248	AMC414246	\$155.00
AJA-17	AMC414249	AMC414246	\$155.00
AJA-18	AMC414552	AMC414552	\$155.00
AJA-19	AMC414553	AMC414552	\$155.00
AJA-20	AMC414554	AMC414552	\$155.00
AJA-21	AMC414555	AMC414552	\$155.00
AJA-22	AMC414556	AMC414552	\$155.00
AJA-23	AMC414557	AMC414552	\$155.00
AJA-24	AMC414558	AMC414552	\$155.00
AJA-25	AMC414559	AMC414552	\$155.00
AJA-26	AMC414560	AMC414552	\$155.00
AJA-27	AMC414561	AMC414552	\$155.00
AJA-28	AMC414562	AMC414552	\$155.00
AJA-29	AMC414563	AMC414552	\$155.00
AJA-30	AMC414564	AMC414552	\$155.00
AJA-31	AMC414565	AMC414552	\$155.00
AJA-32	AMC414566	AMC414552	\$155.00
AJA-33	AMC414567	AMC414552	\$155.00

**NO WARRANTY IS MADE BY BLM FOR USE OF THE DATA FOR PURPOSES NOT INTENDED BY BLM**



**United States Department of the Interior**  
**Bureau of Land Management**  
BUSINESS & SUPPORT SVCS DIV  
ONE N CENTRAL AVE SUITE 800  
PHOENIX, AZ 85004 -4427  
Phone: (602) 417-9200

Receipt

No: 3363626

<b>Transaction #:</b> 3461661	
<b>Date of Transaction:</b> 08/10/2015	
<b>CUSTOMER:</b>	
	THOMAS J ARKOOSH 10923 VALLEROSA STREET LAS VEGAS,NV 89141 US

LINE #	QTY	DESCRIPTION	REMARKS	UNIT PRICE	TOTAL
1	1.00	LOCATABLE MINERALS / MINING CLAIMS- NOT NEW-UNADJUD,ONE AUTH NO. ONLY / MINING CLAIM MONEY RECEIVED CASES: AMC414552/\$5115.00		- n/a -	5115.00
<b>TOTAL:</b>					<b>\$5,115.00</b>

PAYMENT INFORMATION				
NOTE: Items will appear on credit card statement as "BLM O Mining Claim".				
1	AMOUNT:	5115.00	POSTMARKED:	N/A
	TYPE:	CREDIT CARD	RECEIVED:	08/10/2015
	NAME:	THOMAS J ARKOOSH 10923 VALLEROSA STREET LAS VEGAS NV 89141 US		
	CARD NO:	XXXXXXXXXXXX2466	AUTH CODE:	101483
	NAME ON CARD:	THOMAS J ARKOOSH		
	EXPIRES:	12/2015		
	SIGNATURE:			

<b>REMARKS</b>

This receipt was generated by the automated BLM Collections and Billing System and is a paper representation of a portion of the official electronic record contained therein.

Amc 413510  
413769

414246

Amc 414552  
416173  
416646

# MAINTENANCE FEE PAYMENT

Claimant Name: AJA MINING LLC

Address: 10923 Vallerosa Street

City: LAS VEGAS State: NV Zip: 89141

Telephone: 702-834-8775

E-mail address: AJAMINING@Gmail.com

Signature: Thomas J. Arkoosh

☐ Check here if this is a change of address.

BLM  
Date  
Stamp

RECEIVED  
BLM AZ STATE OFFICE  
2014 AUG 18 P 2:42  
PHOENIX, ARIZONA

LINE NO.	AMC NUMBER	CLAIM/SITE NAME	COUNTY RECORDER DATA (If available)	TWP	RNG	SEC
1	413510	AJA-1	2012002175	30N	17W	28
2	413511	AJA-2	2012002176	30N	17W	28
3	413512	AJA-3	2012002177	30N	17W	28
4	413513	AJA-4	2012002178	30N	17W	28
5	413514	AJA-5	2012002179	30N	17W	28
6	413515	AJA-6	2012002180	30N	17W	28
7	413516	AJA-7	2012002181	30N	17W	28
8	413517	AJA-8	2012002182	30N	17W	28
9	413518	AJA-9	2012002183	30N	17W	28
10	413519	AJA-10	2012002184	30N	17W	28

List additional claims on Form MCF114.

Bureau of Land Management  
Arizona State Office  
[www.blm.gov/az/](http://www.blm.gov/az/)

ENTERED  
AUG 22 2014  
BY: RB

No. of Claims: 83 x \$155 = 12,865

Check No: 1090 Init. AR

Receipt No.: 3105498

For BLM Use Only

Form: MCF112  
Revised July 2009

This form is available from the Arizona Department of Mines and Mineral Resources and may be reproduced.

SUPPLEMENTAL ATTACHMENT

May be used with the following forms for listing additional mining claims:

Check One.

- ☐ Affidavit of Performance of Annual Work  
☒ Maintenance Fee Payment  
☐ Notice of Intent to Hold Mining Claims  
☐ Notice of Non-Liability for Labor and Materials Furnished

BLM  
Date  
Stamp

RECEIVED  
BLM AZ STATE OFFICE  
2014 AUG 18 P 2:43  
PHOENIX, ARIZONA

LINE NO.	AMC NUMBER	CLAIM/SITE NAME	COUNTY RECORDER DATA (If available)	TWP	RNG	SEC
11	413520	AJA-11	2012002185	30N	17W	28
12	413521	AJA-12	2012002186	30N	17W	28
13	413769	AJA-13	2012004595	30N	17W	28
14	414246	AJA-14	2012009383	30N	17W	28
15	414247	AJA-15	2012009384	30N	17W	28
16	414248	AJA-16	2012009385	30N	17W	28
17	414249	AJA-17	2012009386	30N	17W	28
18	414552	AJA-18	2012013857	30N	17W	28
19	414553	AJA-19	2012013858	30N	17W	33
20	414554	AJA-20	2012013859	30N	17W	33
21	414555	AJA-21	2012013860	30N	17W	33
22	414556	AJA-22	2012013861	30N	17W	33
23	414557	AJA-23	2012013862	30N	17W	33
24	414558	AJA-24	2012013863	30N	17W	33
25	414559	AJA-25	2012013864	30N	17W	33
26	414560	AJA-26	2012013865	30N	17W	33
27	414561	AJA-27	2012013866	30N	17W	33
28	414562	AJA-28	2012013867	30N	17W	33
29	414563	AJA-29	2012013868	30N	17W	33

Form MCF114  
Revised June 2005

This form is available from the Arizona Department of Mines & Mineral Resources and may be reproduced.



# SUPPLEMENTAL ATTACHMENT

May be used with the following forms for listing additional mining claims:

Check One.

- ☐ Affidavit of Performance of Annual Work
- ☒ Maintenance Fee Payment
- ☐ Notice of Intent to Hold Mining Claims
- ☐ Notice of Non-Liability for Labor and Materials Furnished

BLM  
Date  
Stamp

PHOENIX, ARIZONA

2014 AUG 18 P 2:43

RECEIVED  
BLM AZ STATE OFFICE

LINE NO.	AMC NUMBER	CLAIM/SITE NAME	COUNTY RECORDER DATA (If available)	TWP	RNG	SEC
30	414564	AJA-30	2012013869	30N	17W	34
31	414565	AJA-31	2012013870	30N	17W	34
32	414566	AJA-32	2012013871	30N	17W	33
33	414567	AJA-33	2012013872	30N	17W	28
34	416177	TUT-21	2012027296	29N	17W	4
35	416178	TUT-22	2012027297	29N	17W	4
36	416179	TUT-23	2012027298	29N	17W	4
37	416180	TUT-24	2012027299	29N	17W	4
38	416181	TUT-25	2012027300	30N	18W	33
39	416182	TUT-26	2012027301	30N	18W	33
40	416183	TUT-27	2012027302	30N	18W	33
41	416184	TUT-28	2012027303	30N	18W	33
42	416646	TUT-29	2012035096	29N	17W	9
43	416647	TUT-30	2012035097	29N	17W	9
44	416648	TUT-31	2012035098	29N	17W	17
45	416649	TUT-32	2012035099	29N	17W	16
46	416650	TUT-33	2012035100	29N	17W	17
47	416651	TUT-34	2012035101	29N	17W	16
48	416652	TUT-35	2012035102	29N	17W	17

Form MCF114  
Revised June 2005

This form is available from the Arizona Department of Mines & Mineral Resources and may be reproduced.

# SUPPLEMENTAL ATTACHMENT

May be used with the following forms for listing additional mining claims:

Check One.

- ☐ Affidavit of Performance of Annual Work
- ☒ Maintenance Fee Payment
- ☐ Notice of Intent to Hold Mining Claims
- ☐ Notice of Non-Liability for Labor and Materials Furnished

RECEIVED BLM AZ STATE OFFICE	2014 AUG 18 P 2:43	PHOENIX, ARIZONA
BLM Date Stamp		

LINE NO.	AMC NUMBER	CLAIM/SITE NAME	COUNTY RECORDER DATA (If available)	TWP	RNG	SEC
49	416653	TUT-36	2012 035 103	29N	17W	16
50	416654	TUT-37	2012 035 104	29N	17W	17
51	416655	TUT-38	2012 035 105	29N	17W	16
52	416656	TUT-39	2012 035 106	29N	17W	17
53	416657	TUT-40	2012 035 107	29N	17W	16
54	416658	TUT-41	2012 035 108	29N	17W	17
55	416659	TUT-42	2012 035 109	29N	17W	16
56	416660	TUT-43	2012 035 110	29N	17W	17
57	416661	TUT-44	2012 035 111	29N	17W	16
58	416662	TUT-45	2012 035 112	29N	17W	17
59	416663	TUT-46	2012 035 113	29N	17W	16
60	416664	TUT-47	2012 035 114	29N	17W	16
61	416665	TUT-48	2012 035 115	29N	17W	16
62	416666	TUT-49	2012 035 116	29N	17W	16
63	416667	TUT-50	2012 035 117	29N	17W	16
64	416668	TUT-51	2012 035 118	29N	17W	16
65	416669	TUT-52	2012 035 119	29N	17W	16
66	416670	TUT-53	2012 035 120	29N	17W	16
67	416671	TUT-54	2012 035 121	29N	17W	16

Form MCF114  
Revised June 2005

This form is available from the Arizona Department of Mines & Mineral Resources and may be reproduced.

# SUPPLEMENTAL ATTACHMENT

May be used with the following forms for listing additional mining claims:

Check One.

- ☐ Affidavit of Performance of Annual Work
- ☒ Maintenance Fee Payment
- ☐ Notice of Intent to Hold Mining Claims
- ☐ Notice of Non-Liability for Labor and Materials Furnished

BLM Date Stamp	RECEIVED
	BLM AZ STATE OFFICE
	2014 AUG 18 P 2:43
	PHOENIX, ARIZONA

LINE NO.	AMC NUMBER	CLAIM/SITE NAME	COUNTY RECORDER DATA (If available)	TWP	RNG	SEC
68	416672	TUT-55	2012 035 122	29N	17W	17
69	416673	TUT-56	2012 035 123	29N	17W	17
70	416674	TUT-57	2012 035 124	29N	17W	17
71	416675	TUT-58	2012 035 125	29N	17W	17
72	416676	TUT-59	2012 035 126	29N	17W	17
73	416677	TUT-60	2012 035 127	29N	17W	17
74	416678	TUT-61	2012 035 128	29N	17W	17
75	416679	TUT-62	2012 035 129	29N	17W	17
76	416680	TUT-63	2012 035 130	29N	17W	17
77	416681	TUT-64	2012 035 131	29N	17W	17
78	416682	TUT-65	2012 035 132	29N	17W	17
79	416683	TUT-66	2012 035 133	29N	17W	17
80	416684	TUT-67	2012 035 134	29N	17W	17
81	416685	TUT-68	2012 035 135	29N	17W	17
82	416686	TUT-69	2012 035 136	29N	17W	17
83	416687	TUT-70	2012 035 137	29N	17W	17

Form MCF114  
Revised June 2005

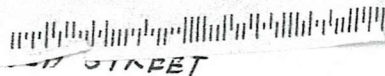
This form is available from the Arizona Department of Mines & Mineral Resources and may be reproduced.



10923 VAL

10923 VAL

LAS VEGAS, NV 89141



RECEIVED  
BLM AZ STATE OFFICE

2014 AUG 18 P 2:42

PHOENIX, ARIZONA



1000



85004

U.S. POSTAGE  
PAID  
LAS VEGAS, NV  
89123  
AUG 15, 14  
AMOUNT

\$1.19  
00019941-08

Bureau of Land Management  
ARIZONA STATE OFFICE  
ONE NORTH CENTRAL AVENUE  
SUITE 800  
PHOENIX, AZ 85004-4427

**United States Department of the Interior**  
**Bureau of Land Management**  
 LANDS/RECREATION & PLANNING  
 ONE N CENTRAL AVE  
 PHOENIX, AZ 85004 -2203  
 Phone: 602-417-9200

Receipt

No:

3105498

Transaction #: 3197146		<b>ENTERED INTO COMPUTER</b>
Date of Transaction: 08/19/2014		
CUSTOMER:		
AJA MINING LLC 10923 VALLEROSA ST LAS VEGAS, NV 89141-3927 US		

LINE #	QTY	DESCRIPTION	REMARKS	UNIT PRICE	TOTAL
1	1.00	LOCATABLE MINERALS / MINING CLAIMS-NOT NEW-UNADJUD, ONE AUTH NO. ONLY / MINING CLAIM MONEY RECEIVED CASES: AMC413510/\$12865.00	MAINT FEE PYMNT (83) 2015	- n/a -	12865.00
<b>TOTAL:</b>					<b>\$12,865.00</b>

PAYMENT INFORMATION			
1	AMOUNT:	12865.00	POSTMARKED: 08/15/2014
	TYPE:	CHECK	RECEIVED: 08/18/2014
	CHECK NO:	1090	
	NAME:	AJA MINING LLC 10923 VALLEROSA ST LAS VEGAS NV 89141-3927 US	

REMARKS

This receipt was generated by the automated BLM Collections and Billing System and is a paper representation of a portion of the official electronic record contained therein.

Amc 413510-521

413769

414246-249

414552-567

416177-184

416646-687

## Message:

83 ROWS RETRIEVED

## CBS Export Results Report

☐ Include Resolved Records

## Record Status

☐ Error Records (E/M/I)☐ Accepted Records (A/W)☐ "On Hold" Records (H)☒ All Records (for s/n or receipt nr)☐ Exported, No Results From CBS☐ New (not yet exported)Enter export Date (mm/dd/yyyy) Serial Number match (optional) Receipt Nr (optional) Export Nr (exclusive) LR2000 User (defaults to login) 

## Search Criteria

## Responsible Area (Errors Only)

☐ User (U,X)☐ Programmer (P,X)☒ All (U,P,X)[User Guide](#)[Printable Format \(legal/landscape\)](#)

	Resend?	Export Nr	A/D	Serial Nr	Multi	Code	\$ Amount	Remarks	Receipt Nr	LR2000 User	#Msg	Resolved?	OK	Stat1	Area	CBS Msg 1	Stat2	Area	Msg 2	CBS 392 ID	392 \$ Amt	Action Update Date	Resend	Resend Orig	Export Date
1	<input type="checkbox"/>	4660308	A	AMC413510		782	155.00	2015;\$1553105498	PAULINEB	1	<input type="checkbox"/>			A	ACCPT					2082385	12865.00	8/22/2014 9:25			8/22/2014
2	<input type="checkbox"/>	4660309	A	AMC413511		782	155.00	2015;\$1553105498	PAULINEB	1	<input type="checkbox"/>			A	ACCPT					2082385	12865.00	8/22/2014 9:25			8/22/2014
3	<input type="checkbox"/>	4660310	A	AMC413512		782	155.00	2015;\$1553105498	PAULINEB	1	<input type="checkbox"/>			A	ACCPT					2082385	12865.00	8/22/2014 9:25			8/22/2014
4	<input type="checkbox"/>	4660311	A	AMC413513		782	155.00	2015;\$1553105498	PAULINEB	1	<input type="checkbox"/>			A	ACCPT					2082385	12865.00	8/22/2014 9:25			8/22/2014
5	<input type="checkbox"/>	4660312	A	AMC413514		782	155.00	2015;\$1553105498	PAULINEB	1	<input type="checkbox"/>			A	ACCPT					2082385	12865.00	8/22/2014 9:25			8/22/2014
6	<input type="checkbox"/>	4660313	A	AMC413515		782	155.00	2015;\$1553105498	PAULINEB	1	<input type="checkbox"/>			A	ACCPT					2082385	12865.00	8/22/2014 9:25			8/22/2014
7	<input type="checkbox"/>	4660314	A	AMC413516		782	155.00	2015;\$1553105498	PAULINEB	1	<input type="checkbox"/>			A	ACCPT					2082385	12865.00	8/22/2014 9:25			8/22/2014
8	<input type="checkbox"/>	4660315	A	AMC413517		782	155.00	2015;\$1553105498	PAULINEB	1	<input type="checkbox"/>			A	ACCPT					2082385	12865.00	8/22/2014 9:25			8/22/2014
9	<input type="checkbox"/>	4660316	A	AMC413518		782	155.00	2015;\$1553105498	PAULINEB	1	<input type="checkbox"/>			A	ACCPT					2082385	12865.00	8/22/2014 9:25			8/22/2014
10	<input type="checkbox"/>	4660317	A	AMC413519		782	155.00	2015;\$1553105498	PAULINEB	1	<input type="checkbox"/>			A	ACCPT					2082385	12865.00	8/22/2014 9:25			8/22/2014
11	<input type="checkbox"/>	4660318	A	AMC413520		782	155.00	2015;\$1553105498	PAULINEB	1	<input type="checkbox"/>			A	ACCPT					2082385	12865.00	8/22/2014 9:25			8/22/2014
12	<input type="checkbox"/>	4660319	A	AMC413521		782	155.00	2015;\$1553105498	PAULINEB	1	<input type="checkbox"/>			A	ACCPT					2082385	12865.00	8/22/2014 9:25			8/22/2014
13	<input type="checkbox"/>	4660323	A	AMC413769		782	155.00	2015;\$1553105498	PAULINEB	1	<input type="checkbox"/>			A	ACCPT					2082385	12865.00	8/22/2014 9:26			8/22/2014
14	<input type="checkbox"/>	4660324	A	AMC414246		782	155.00	2015;\$1553105498	PAULINEB	1	<input type="checkbox"/>			A	ACCPT					2082385	12865.00	8/22/2014 9:27			8/22/2014
15	<input type="checkbox"/>	4660325	A	AMC414247		782	155.00	2015;\$1553105498	PAULINEB	1	<input type="checkbox"/>			A	ACCPT					2082385	12865.00	8/22/2014 9:27			8/22/2014
16	<input type="checkbox"/>	4660326	A	AMC414248		782	155.00	2015;\$1553105498	PAULINEB	1	<input type="checkbox"/>			A	ACCPT					2082385	12865.00	8/22/2014 9:27			8/22/2014
17	<input type="checkbox"/>	4660327	A	AMC414249		782	155.00	2015;\$1553105498	PAULINEB	1	<input type="checkbox"/>			A	ACCPT					2082385	12865.00	8/22/2014 9:27			8/22/2014
18	<input type="checkbox"/>	4660328	A	AMC414552		782	155.00	2015;\$1553105498	PAULINEB	1	<input type="checkbox"/>			A	ACCPT					2082385	12865.00	8/22/2014 9:27			8/22/2014
19	<input type="checkbox"/>	4660329	A	AMC414553		782	155.00	2015;\$1553105498	PAULINEB	1	<input type="checkbox"/>			A	ACCPT					2082385	12865.00	8/22/2014 9:27			8/22/2014
20	<input type="checkbox"/>	4660330	A	AMC414554		782	155.00	2015;\$1553105498	PAULINEB	1	<input type="checkbox"/>			A	ACCPT					2082385	12865.00	8/22/2014 9:27			8/22/2014



**SENDER: COMPLETE THIS SECTION**

- Complete items 1, 2, and 3. Also complete item 4 if Restricted Delivery is desired.
- Print your name and address on the reverse so that we can return the card to you.
- Attach this card to the back of the mailpiece, or on the front if space permits.

**1. Article Addressed to:**

TOM ARKOOSH

10923 VALLEROSA ST.

LAS VEGAS, NV 89141-3927

9310/PB/AMC414246

**2. Article Number**

(Transfer from service label)

7013 2250 0000 8721 9623

**COMPLETE THIS SECTION ON DELIVERY****A. Signature****X**

Thomas Arkosh

☐ Agent☐ Addressee**B. Received by (Printed Name)****C. Date of Delivery**RECEIVED  
BLM A7 STATE OFFICE

03/24/14

**D. Is delivery address different from item 1?**☐ Yes

If YES, enter delivery address below:


☐ No

2014 MAR 26 P 3:03

PHOENIX, ARIZONA

**3. Service Type**☒ Certified Mail®☐ Priority Mail Express™☐ Registered☒ Return Receipt for Merchandise☐ Insured Mail☐ Collect on Delivery**4. Restricted Delivery? (Extra Fee)**☐ Yes

UNITED STATES POSTAL SERVICE



First-Class Mail  
Postage & Fees Paid  
USPS  
Permit No. G-10

- Sender: Please print your name, address, and ZIP+4® in this box •

**AZ**  
**931**

**U.S. DEPARTMENT OF THE INTERIOR  
BUREAU OF LAND MANAGEMENT  
ARIZONA STATE OFFICE  
ONE NORTH CENTRAL AVENUE  
PHOENIX, AZ 85004-4427**





# United States Department of the Interior

## BUREAU OF LAND MANAGEMENT

Arizona State Office

One North Central Avenue, Suite 800

Phoenix, Arizona 85004-4427

[www.blm.gov/az/](http://www.blm.gov/az/)



March 18, 2014

In Reply Refer To:

3800 (9310) PB

AMC414246

CERTIFIED MAIL - RETURN RECEIPT REQUESTED No. 7013 2250 0000 8721 9623

### DECISION

TOM ARKOOSH	:	This decision affects those claims shown
10923 VALLEROSA ST.	:	in the block below.
LAS VEGAS, NV 89141-3927	:	

---

AMC414250, AMC414255

LBA #1, #6

---

### MINING CLAIMS DECLARED FORFEIT

The mining claims listed above have been declared forfeit as of September 1, 2013, for failure to timely file the required maintenance fee payment or small miner's maintenance fee waiver (waiver).

Claimants are required to pay an annual non-refundable maintenance fee of \$140 per 20 acres, or submit a waiver, on or before September 1 of each year. (In accordance with 43 CFR 1822.14, because September 1, 2013, fell on a Sunday and Monday was a holiday, the payment was due the next business day, September 3, 2013.) These requirements were established by 30 U.S.C. 28f-l, as amended, and 43 Code of Federal Regulations (CFR) 3834 and 3835.

Our records do not show receipt of a maintenance fee payment or small miner waiver filed on or before the due date. Therefore, the claims listed above are forfeit.

This decision does not relieve you of the liability for reclamation of all areas disturbed by your activities on lands covered by the subject mining claim(s) and/or site(s). After you complete the reclamation, you must notify the authorized officer of the appropriate surface managing agency so that the authorized officer may conduct a final site inspection and determine whether you may be released from liability. If you fail to reclaim the land to the satisfaction of the authorized officer, the surface management agency may cite you for noncompliance under its surface management regulations.



For land administered by the Bureau of Land Management (BLM), if you fail to reclaim the land to the satisfaction of the authorized officer as required in 43 CFR Subpart 3809, BLM will issue an order of noncompliance under 43 CFR 3809.601(a). If you fail to comply with the non-compliance order, BLM may take further action under 43 CFR 3809.604. Failure to conduct reclamation is a prohibited act that may subject you to criminal penalties. See 43 CFR 3809.605(h) and 43 CFR 3809.700.

### Appeal Procedures

This decision may be appealed to the Interior Board of Land Appeals, Office of the Secretary, in accordance with the regulations contained in 43 CFR, Part 4, and the enclosed Form 1842-1. If an appeal is taken, your notice of appeal must be filed in this office (at the above address) within 30 days from receipt of this decision. The appellant has the burden of showing that the decision appealed from is in error.

If you wish to file a petition pursuant to regulation 43 CFR 4.21 (58 FR 4939, January 19, 1993) for a stay of the effectiveness of this decision during the time that your appeal is being reviewed by the Board, the petition for a stay must accompany your notice of appeal. A petition for a stay is required to show sufficient justification based on the standards listed below. Copies of the notice of appeal and petition for a stay **must** also be submitted to each party named in this decision and to the Interior Board of Land Appeals and to the appropriate Office of the Solicitor (see 43 CFR 4.413) at the same time the original documents are filed with this office. If you request a stay, you have the burden of proof to demonstrate that a stay should be granted.

### Standards for Obtaining a Stay

Except as otherwise provided by law or other pertinent regulation, a petition for a stay of a decision pending appeal shall show sufficient justification based on the following standards:

- (1) The relative harm to the parties if the stay is granted or denied,
- (2) The likelihood of the appellant's success on the merits,
- (3) The likelihood of immediate and irreparable harm if the stay is not granted, and
- (4) Whether the public interest favors granting the stay.

Please include your AMC serial number(s) on all correspondence. If additional information is required, please call Pauline Brown at 602-417-9360.



Rebecca Heick  
Group Administrator  
Lands and Minerals

Enclosure:  
Appeal Form 1842-1

[English](#)[Customer Service](#)[USPS Mobile](#)[Register / Sign In](#)[Search USPS.com or Track Packages](#)**Quick Tools**[Track](#)[Enter up to 10 Tracking #Find](#)[Find USPS Locations](#)[Buy Stamps](#)[Schedule a Pickup](#)[Calculate a Rate](#)[Look Up a ZIP Code](#)[Hold Mail](#)[Change of Address](#)[Ship a Package](#)[Send Mail](#)[Manage Your Mail](#)[Shop](#)[Business Solutions](#)**USPS Tracking™**[Customer Service >](#)

Have questions? We're here to help.

**Tracking Number:** 70132250000087219623

## Product & Tracking Information

**Postal Product:****Features:**

Certified Mail™

DATE & TIME	STATUS OF ITEM	LOCATION
March 24, 2014 , 11:37 am	Delivered	LAS VEGAS, NV 89123
March 21, 2014 , 11:59 am	Notice Left (No Authorized Recipient Available)	LAS VEGAS, NV 89141
March 21, 2014 , 4:37 am	Processed through USPS Sort Facility	LAS VEGAS, NV 89199
March 20, 2014 , 9:35 pm	Processed through USPS Sort Facility	LAS VEGAS, NV 89199
March 20, 2014	Depart USPS Sort Facility	LAS VEGAS, NV 89199
March 20, 2014	Depart USPS Sort Facility	PHOENIX, AZ 85026
March 19, 2014 , 8:38 pm	Processed through USPS Sort Facility	PHOENIX, AZ 85026

## Available Actions

## Track Another Package

**What's your tracking (or receipt) number?**[Track It](#)**LEGAL**[Privacy Policy >](#)[Terms of Use >](#)[FOIA >](#)[No FEAR Act EEO Data >](#)**ON USPS.COM**[Government Services >](#)[Buy Stamps & Shop >](#)[Print a Label with Postage >](#)[Customer Service >](#)[Delivering Solutions to the Last Mile >](#)[Site Index >](#)**ON ABOUT.USPS.COM**[About USPS Home >](#)[Newsroom >](#)[USPS Service Alerts >](#)[Forms & Publications >](#)[Careers >](#)**OTHER USPS SITES**[Business Customer Gateway >](#)[Postal Inspectors >](#)[Inspector General >](#)[Postal Explorer >](#)

Copyright© 2014 USPS. All Rights Reserved.

Maintenance 2014 103 Claims  
AJA Mining LLC

Lead File #'s

415013

415507

416173

416646

413510

413769

414246

414511



# **MAINTENANCE FEE PAYMENT**

Claimant Name: AJA MINING LLC  
 Address: 10923 VALLEROSA STREET  
 City: LAS VEGAS State: NV Zip: 89141  
 Telephone: 702-834-8775  
 E-mail address: AJAMining@gmail.com  
 Signature: \_\_\_\_\_

BLM  
Date  
Stamp

☐ Check here if this is a change of address.

LINE NO.	AMC NUMBER	CLAIM/SITE NAME	COUNTY RECORDER DATA (If available)	TWP	RNG	SEC
1	415013	TUT-1	2012017517	29N	17W	4
2	415014	TUT-2	2012017518	29N	17W	4
3	415015	TUT-3	2012017519	29N	17W	4
4	415016	TUT-4	2012017520	29N	17W	4
5	415017	TUT-5	2012017521	29N	17W	4
6	415018	TUT-6	2012017522	29N	17W	4
7	415019	TUT-7	2012017523	29N	17W	4
8	415020	TUT-8	2012017524	29N	17W	4
9	415597	TUT-9	2012020876	29N	17W	4
10	415598	TUT-10	2012020877	29N	17W	4

List additional claims on Form MCF114.

Bureau of Land Management  
 Arizona State Office  
[www.blm.gov/az/](http://www.blm.gov/az/)

No. of Claims: 103 x \$140 = \$14420.00  
 Check No: 1074 Init. AA  
 Receipt No.: 2842663  
 For BLM Use Only

Form: MCF112  
 Revised July 2009

This form is available from the Arizona Department of Mines and Mineral Resources and may be reproduced.

ENTERED INTO COMPUTER

AUG 08 2013

TS

# SUPPLEMENTAL ATTACHMENT

May be used with the following forms for listing additional mining claims:

Check One.

- ☐ Affidavit of Performance of Annual Work
- ☒ Maintenance Fee Payment
- ☐ Notice of Intent to Hold Mining Claims
- ☐ Notice of Non-Liability for Labor and Materials Furnished

BLM  
Date  
Stamp

LINE NO.	AMC NUMBER	CLAIM/SITE NAME	COUNTY RECORDER DATA (If available)	TWP	RNG	SEC
11	415599	TUT-11	2012020878	29N	17W	4
12	415600	TUT-12	2012020879	29N	17W	4
13	415601	TUT-13	2012020880	29N	17W	9
14	415602	TUT-14	2012020881	29N	17W	9
15	415603	TUT-15	2012020882	29N	17W	9
16	415604	TUT-16	2012020883	29N	17W	9
17	416173	TUT-17	2012027292	29N	17W	4
18	416174	TUT-18	2012027293	29N	17W	4
19	416175	TUT-19	2012027294	29N	17W	4
20	416176	TUT-20	2012027295	29N	17W	4
21	416177	TUT-21	2012027296	29N	17W	4
22	416178	TUT-22	2012027297	29N	17W	4
23	416179	TUT-23	2012027298	29N	17W	4
24	416180	TUT-24	2012027299	29N	17W	4
25	416181	TUT-25	2012027300	30N	17W	33
26	416182	TUT-26	2012027301	30N	17W	33
27	416183	TUT-27	2012027302	30N	17W	33
28	416184	TUT-28	2012027303	30N	17W	33
29	416646	TUT-29	2012035096	29N	17W	9

Form MCF114  
Revised June 2005

This form is available from the Arizona Department of Mines & Mineral Resources and may be reproduced.

**SUPPLEMENTAL ATTACHMENT**

May be used with the following forms for listing additional mining claims:

Check One.

- ☐ Affidavit of Performance of Annual Work  
☒ Maintenance Fee Payment  
☐ Notice of Intent to Hold Mining Claims  
☐ Notice of Non-Liability for Labor and Materials Furnished

BLM  
Date  
Stamp

LINE NO.	AMC NUMBER	CLAIM/SITE NAME	COUNTY RECORDER DATA (If available)	TWP	RNG	SEC
30	416647	TUT-30	2012035097	29N	17W	9
31	416648	TUT-31	2012035098	29N	17W	17
32	416649	TUT-32	2012035099	29N	17W	16
33	416650	TUT-33	2012035100	29N	17W	17
34	416651	TUT-34	2012035101	29N	17W	16
35	416652	TUT-35	2012035102	29N	17W	17
36	416653	TUT-36	2012035103	29N	17W	16
37	416654	TUT-37	2012035104	29N	17W	17
38	416655	TUT-38	2012035105	29N	17W	16
39	416656	TUT-39	2012035106	29N	17W	17
40	416657	TUT-40	2012035107	29N	17W	16
41	416658	TUT-41	2012035108	29N	17W	17
42	416659	TUT-42	2012035109	29N	17W	16
43	416660	TUT-43	2012035110	29N	17W	17
44	416661	TUT-44	2012035111	29N	17W	16
45	416662	TUT-45	2012035112	29N	17W	17
46	416663	TUT-46	2012035113	29N	17W	16
47	416664	TUT-47	2012035114	29N	17W	16
48	416665	TUT-48	2012035115	29N	17W	16

Form MCF114  
Revised June 2005

This form is available from the Arizona Department of Mines & Mineral Resources and may be reproduced.



# SUPPLEMENTAL ATTACHMENT

May be used with the following forms for listing additional mining claims:

Check One.

- ☐ Affidavit of Performance of Annual Work
- ☒ Maintenance Fee Payment
- ☐ Notice of Intent to Hold Mining Claims
- ☐ Notice of Non-Liability for Labor and Materials Furnished

BLM  
Date  
Stamp

LINE NO.	AMC NUMBER	CLAIM/SITE NAME	COUNTY RECORDER DATA (If available)	TWP	RNG	SEC
49	416666	TUT - 49	2012035116	29N	17W	16
50	416667	TUT - 50	2012035117	29N	17W	16
51	416668	TUT - 51	2012035118	29N	17W	16
52	416669	TUT - 52	2012035119	29N	17W	16
53	416670	TUT - 53	2012035120	29N	17W	16
54	416671	TUT - 54	2012035121	29N	17W	16
55	416672	TUT - 55	2012035122	29N	17W	17
56	416673	TUT - 56	2012035123	29N	17W	17
57	416674	TUT - 57	2012035124	29N	17W	17
58	416675	TUT - 58	2012035125	29N	17W	17
59	416676	TUT - 59	2012035126	29N	17W	17
60	416677	TUT - 60	2012035127	29N	17W	17
61	416678	TUT - 61	2012035128	29N	17W	17
62	416679	TUT - 62	2012035129	29N	17W	17
63	416680	TUT - 63	2012035130	29N	17W	17
64	416681	TUT - 64	2012035131	29N	17W	17
65	416682	TUT - 65	2012035132	29N	17W	17
66	416683	TUT - 66	2012035133	29N	17W	17
67	416684	TUT - 67	2012035134	29N	17W	17

Form MCF114  
Revised June 2005

This form is available from the Arizona Department of Mines & Mineral Resources and may be reproduced.

# SUPPLEMENTAL ATTACHMENT

May be used with the following forms for listing additional mining claims:

Check One.

- ☐ Affidavit of Performance of Annual Work
- ☒ Maintenance Fee Payment
- ☐ Notice of Intent to Hold Mining Claims
- ☐ Notice of Non-Liability for Labor and Materials Furnished

BLM  
Date  
Stamp

LINE NO.	AMC NUMBER	CLAIM/SITE NAME	COUNTY RECORDER DATA (If available)	TWP	RNG	SEC
68	416685	TUT-68	2012035135	29N	17W	17
69	416686	TUT-69	2012035136	29N	17W	17
70	416687	TUT-70	2012035137	29N	17W	17
71	413510	AJA-1	2012002175	30N	17W	28
72	413511	AJA-2	2012002176	30N	17W	28
73	413512	AJA-3	2012002177	30N	17W	28
74	413513	AJA-4	2012002178	30N	17W	28
75	413514	AJA-5	2012002179	30N	17W	28
76	413515	AJA-6	2012002180	30N	17W	28
77	413516	AJA-7	2012002181	30N	17W	28
78	413517	AJA-8	2012002182	30N	17W	28
79	413518	AJA-9	2012002183	30N	17W	28
80	413519	AJA-10	2012002184	30N	17W	28
81	413520	AJA-11	2012002185	30N	17W	28
82	413521	AJA-12	2012002186	30N	17W	28
83	413769	AJA-13	2012004595	30N	17W	28
84	414246	AJA-14	2012009383	30N	17W	28
85	414247	AJA-15	2012009384	30N	17W	28
86	414248	AJA-16	2012009385	30N	17W	28

Form MCF114  
Revised June 2005

This form is available from the Arizona Department of Mines & Mineral Resources and may be reproduced.

# SUPPLEMENTAL ATTACHMENT

May be used with the following forms for listing additional mining claims:

Check One.

- ☐ Affidavit of Performance of Annual Work
- ☒ Maintenance Fee Payment
- ☐ Notice of Intent to Hold Mining Claims
- ☐ Notice of Non-Liability for Labor and Materials Furnished

BLM  
Date  
Stamp

LINE NO.	AMC NUMBER	CLAIM/SITE NAME	COUNTY RECORDER DATA (If available)	TWP	RNG	SEC
87	414249	AJA-17	2012009 386	30N	17W	28
88	414552	AJA-18	2012013 857	30N	17W	28
89	414553	AJA-19	2012013 858	30N	17W	33
90	414554	AJA-20	2012013 859	30N	17W	33
91	414555	AJA-21	2012013 860	30N	17W	33
92	414556	AJA-22	2012013 861	30N	17W	33
93	414557	AJA-23	2012013 862	30N	17W	33
94	414558	AJA-24	2012013 863	30N	17W	33
95	414559	AJA-25	2012013 864	30N	17W	33
96	414560	AJA-26	2012013 865	30N	17W	33
97	414561	AJA-27	2012013 866	30N	17W	33
98	414562	AJA-28	2012013 867	30N	17W	33
99	414563	AJA-29	2012013 868	30N	17W	33
100	414564	AJA-30	2012013 869	30N	17W	34
101	414565	AJA-31	2012013 870	30N	17W	34
102	414566	AJA-32	2012013 871	30N	17W	33
103	414567	AJA-33	2012013 872	30N	17W	28

Form MCF114  
Revised June 2005

This form is available from the Arizona Department of Mines & Mineral Resources and may be reproduced.



AJA MINING LLC  
10923 VALLEROSA STREET  
LAS VEGAS, NV 89141



1000

85004

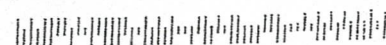
U.S. POSTAGE  
PAID  
LAS VEGAS, NV  
89123  
JUL 26, '13  
AMOUNT

**\$1.12**

00019941-04

Bureau of Land Management  
ONE NORTH CENTRAL AVE  
SUITE 800  
PHOENIX, AZ 85004-4427

PHOENIX, ARIZONA  
JUL 26 PM 3:13  
RECEIVED  
BLM/ATLAS/CHOP





AJA MINING LLC  
10923 VALLEROSA STREET  
LAS VEGAS, NV 89141



1000



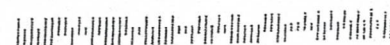
85004

U.S. POSTAGE  
PAID  
LAS VEGAS, NV  
89123  
JUL 26 13  
AMOUNT

**\$1.12**  
00019941-04

Bureau of Land Management  
ONE NORTH CENTRAL AVE  
SUITE 800  
PHOENIX, AZ 85004-4427

PHOENIX, ARIZONA  
JUL 26 13  
BLM AZ  
RECEIVED





**United States Department of the Interior**  
**Bureau of Land Management**  
 LANDS/RECREATION & PLANNING  
 ONE N CENTRAL AVE  
 PHOENIX, AZ 85004 -2203  
 Phone: 602-417-9200

Receipt

No:

2842663

<b>Transaction #:</b> 2928290	
<b>Date of Transaction:</b> 07/30/2013	
<b>CUSTOMER:</b>	
	AJA MINING LLC 10923 VALLEROSA ST LAS VEGAS, NV 89141-3927 US

LINE #	QTY	DESCRIPTION	REMARKS	UNIT PRICE	TOTAL
1	1.00	LOCATABLE MINERALS / MINING CLAIMS-NOT NEW-UNADJUD, ONE AUTH NO. ONLY / MINING CLAIM MONEY RECEIVED CASES: AMC415013/\$14420.00	MAINT FEE PYMNT (103) 2014	- n/a -	14420.00
<b>TOTAL:</b>					<b>\$14,420.00</b>

PAYMENT INFORMATION			
1	AMOUNT:	14420.00	POSTMARKED: 07/26/2013
	TYPE:	CHECK	RECEIVED: 07/29/2013
	CHECK NO:	1074	
	NAME:	AJA MINING LLC 10923 VALLEROSA ST LAS VEGAS NV 89141-3927 US	

REMARKS

This receipt was generated by the automated BLM Collections and Billing System and is a paper representation of a portion of the official electronic record contained therein.

AMC 413510

413769

414246

414552

AMC 415013

415597

416173

416646

## MAINTENANCE FEE PAYMENT

Claimant Name: AJA Mining LLCAddress: 10923 Vallerosa StreetCity: Las Vegas State: NV Zip: 89141Telephone: 702-834-8775E-mail address: AJAMining@gmail.comSignature: Thomas J. Ashworth☐ Check here if this is a change of address.BLM  
Date  
StampRECEIVED  
BLM AZ STATE OFFICE  
2012 AUG 20 A 10:41  
PHOENIX, ARIZONA

LINE NO.	AMC NUMBER	CLAIM/SITE NAME	COUNTY RECORDER DATA (If available)	TWP	RNG	SEC
1	413510	AJA - 1	2012002175	30N	17W	28
2	413511	AJA - 2	2012002176	30N	17W	28
3	413512	AJA - 3	2012002177	30N	17W	28
4	413513	AJA - 4	2012002178	30N	17W	28
5	413514	AJA - 5	2012002179	30N	17W	28
6	413515	AJA - 6	2012002180	30N	17W	28
7	413516	AJA - 7	2012002181	30N	17W	28
8	413517	AJA - 8	2012002182	30N	17W	28
9	413518	AJA - 9	2012002183	30N	17W	28
10	413519	AJA - 10	2012002184	30N	17W	28

List additional claims on Form MCF114.

Bureau of Land Management  
Arizona State Office  
www.blm.gov/az/No. of Claims: 103 x \$140 = 14420.00Check No: 1070 Init. AJAReceipt No.: 2635573

For BLM Use Only

Form: MCF112

Revised July 2009

This form is available from the Arizona Department of Mines and Mineral Resources and may be reproduced.

ENTERED INTO COMPUTER

8/31/12 AT



SUPPLEMENTAL ATTACHMENT

May be used with the following forms for listing additional mining claims:  
Check One.

- ☐ Affidavit of Performance of Annual Work  
☒ Maintenance Fee Payment  
☐ Notice of Intent to Hold Mining Claims  
☐ Notice of Non-Liability for Labor and Materials Furnished

RECEIVED BLM AZ STATE OFFICE 2012 AUG 20 A 10:41 PHOENIX, ARIZONA	BLM Date Stamp
----------------------------------------------------------------------------	----------------------

LINE NO.	AMC NUMBER	CLAIM/SITE NAME	COUNTY RECORDER DATA (If available)	TWP	RNG	SEC
11	413520	AJA - 11	2012002 185	30N	17W	28
12	413521	AJA - 12	2012002 186	30N	17W	28
13	413769	AJA - 13	2012004 595	30N	17W	28
14	414246	AJA - 14	2012009 383	30N	17W	28
15	414247	AJA - 15	2012009 384	30N	17W	28
16	414248	AJA - 16	2012009 385	30N	17W	28
17	414249	AJA - 17	2012009 386	30N	17W	28
18	414552	AJA - 18	2012013 857	30N	17W	28
19	414553	AJA - 19	2012013 858	30N	17W	33
20	414554	AJA - 20	2012013 859	30N	17W	33
21	414555	AJA - 21	2012013 860	30N	17W	33
22	414556	AJA - 22	2012013 861	30N	17W	33
23	414557	AJA - 23	2012013 862	30N	17W	33
24	414558	AJA - 24	2012013 863	30N	17W	33
25	414559	AJA - 25	2012013 864	30N	17W	33
26	414560	AJA - 26	2012013 865	30N	17W	33
27	414561	AJA - 27	2012013 866	30N	17W	33
28	414562	AJA - 28	2012013 867	30N	17W	33
29	414563	AJA - 29	2012013 868	30N	17W	33

Form MCF114  
Revised June 2005

# SUPPLEMENTAL ATTACHMENT

May be used with the following forms for listing additional mining claims:

Check One.

- ☐ Affidavit of Performance of Annual Work
- ☒ Maintenance Fee Payment
- ☐ Notice of Intent to Hold Mining Claims
- ☐ Notice of Non-Liability for Labor and Materials Furnished

BLM  
Date  
Stamp

PHOENIX, ARIZONA

2012 AUG 20 A 10:11

BLM AZ STATE OFFICE

RECEIVED

LINE NO.	AMC NUMBER	CLAIM/SITE NAME	COUNTY RECORDER DATA (If available)	TWP	RNG	SEC
30	414564	AJA - 30	2012013869	30N	17W	34
31	414565	AJA - 31	2012013870	30N	17W	34
32	414566	AJA - 32	2012013871	30N	17W	33
33	414567	AJA - 33	2012013872	30N	17W	28
34	415013	TUT - 1	2012017517	29N	17W	4
35	415014	TUT - 2	2012017518	29N	17W	4
36	415015	TUT - 3	2012017519	29N	17W	4
37	415016	TUT - 4	2012017520	29N	17W	4
38	415017	TUT - 5	2012017521	29N	17W	4
39	415018	TUT - 6	2012017522	29N	17W	4
40	415019	TUT - 7	2012017523	29N	17W	4
41	415020	TUT - 8	2012017524	29N	17W	4
42	415597	TUT - 9	2012020876	29N	17W	4
43	415598	TUT - 10	2012020877	29N	17W	4
44	415599	TUT - 11	2012020878	29N	17W	4
45	415600	TUT - 12	2012020879	29N	17W	4
46	415601	TUT - 13	2012020880	29N	17W	9
47	415602	TUT - 14	2012020881	29N	17W	9
48	415603	TUT - 15	2012020882	29N	17W	9

ENTERED INTO COMPUTER

Form MCF114  
Revised June 2005

This form is available from the Arizona Department of Mines & Mineral Resources and may be reproduced.

**SUPPLEMENTAL ATTACHMENT**

May be used with the following forms for listing additional mining claims:

Check One.

- ☐ Affidavit of Performance of Annual Work  
☒ Maintenance Fee Payment  
☐ Notice of Intent to Hold Mining Claims  
☐ Notice of Non-Liability for Labor and Materials Furnished

RECEIVED  
 DLN AZ STATE OFFICE  
 2012 AUG 20 A 10:41  
 PHOENIX, ARIZONA  
 BLM  
 Date  
 Stamp

LINE NO.	AMC NUMBER	CLAIM/SITE NAME	COUNTY RECORDER DATA (If available)	TWP	RNG	SEC
49	415604	TUT - 16	2012020883	29N	17W	9
50	416173	TUT - 17	2012027292	29N	17W	4
51	416174	TUT - 18	2012027293	29N	17W	4
52	416175	TUT - 19	2012027294	29N	17W	4
53	416176	TUT - 20	2012027295	29N	17W	4
54	416177	TUT - 21	2012027296	29N	17W	4
55	416178	TUT - 22	2012027297	29N	17W	4
56	416179	TUT - 23	2012027298	29N	17W	4
57	416180	TUT - 24	2012027299	29N	17W	4
58	416181	TUT - 25	2012027300	30N	18W	33
59	416182	TUT - 26	2012027301	30N	18W	33
60	416183	TUT - 27	2012027302	30N	18W	33
61	416184	TUT - 28	2012027303	30N	18W	33
62	416646	TUT - 29	2012035096	29N	17W	9
63	416647	TUT - 30	2012035097	29N	17W	9
64	416648	TUT - 31	2012035098	29N	17W	17
65	416649	TUT - 32	2012035099	29N	17W	16
66	416650	TUT - 33	2012035100	29N	17W	17
67	416651	TUT - 34	2012035101	29N	17W	16

Form MCF114  
 Revised June 2005

This form is available from the Arizona Department of Mines & Mineral Resources and may be reproduced.



# SUPPLEMENTAL ATTACHMENT

May be used with the following forms for listing additional mining claims:

Check One.

- ☐ Affidavit of Performance of Annual Work
- ☒ Maintenance Fee Payment
- ☐ Notice of Intent to Hold Mining Claims
- ☐ Notice of Non-Liability for Labor and Materials Furnished

BLM  
Date  
Stamp

RECEIVED  
BLM AZ STATE OFFICE  
2012 AUG 20 A 10 41  
PHOENIX, ARIZONA

LINE NO.	AMC NUMBER	CLAIM/SITE NAME	COUNTY RECORDER DATA (If available)	TWP	RNG	SEC
68	416652	TUT-35	2012035102	29N	17W	17
69	416653	TUT-36	2012035103	29N	17W	16
70	416654	TUT-37	2012035104	29N	17W	17
71	416655	TUT-38	2012035105	29N	17W	16
72	416656	TUT-39	2012035106	29N	17W	17
73	416657	TUT-40	2012035107	29N	17W	16
74	416658	TUT-41	2012035108	29N	17W	17
75	416659	TUT-42	2012035109	29N	17W	16
76	416660	TUT-43	2012035110	29N	17W	17
77	416661	TUT-44	2012035111	29N	17W	16
78	416662	TUT-45	2012035112	29N	17W	17
79	416663	TUT-46	2012035113	29N	17W	16
80	416664	TUT-47	2012035114	29N	17W	16
81	416665	TUT-48	2012035115	29N	17W	16
82	416666	TUT-49	2012035116	29N	17W	16
83	416667	TUT-50	2012035117	29N	17W	16
84	416668	TUT-51	2012035118	29N	17W	16
85	416669	TUT-52	2012035119	29N	17W	16
86	416670	TUT-53	2012035120	29N	17W	16

ENTERED INTO COMPUTER

Form MCF114  
Revised June 2005

This form is available from the Arizona Department of Mines & Mineral Resources and may be reproduced.



# SUPPLEMENTAL ATTACHMENT

May be used with the following forms for listing additional mining claims:

Check One.

- ☐ Affidavit of Performance of Annual Work  
☒ Maintenance Fee Payment  
☐ Notice of Intent to Hold Mining Claims  
☐ Notice of Non-Liability for Labor and Materials Furnished

RECEIVED  
 PHOENIX, ARIZONA  
 2012 AUG 20 A 10:4  
 BLM  
 Date  
 Stamp

LINE NO.	AMC NUMBER	CLAIM/SITE NAME	COUNTY RECORDER DATA (If available)	TWP	RNG	SEC
87	416671	TUT - 54	2012035121	29N	17W	16
88	416672	TUT - 55	2012035122	29N	17W	17
89	416673	TUT - 56	2012035123	29N	17W	17
90	416674	TUT - 57	2012035124	29N	17W	17
91	416675	TUT - 58	2012035125	29N	17W	17
92	416676	TUT - 59	2012035126	29N	17W	17
93	416677	TUT - 60	2012035127	29N	17W	17
94	416678	TUT - 61	2012035128	29N	17W	17
95	416679	TUT - 62	2012035129	29N	17W	17
96	416680	TUT - 63	2012035130	29N	17W	17
97	416681	TUT - 64	2012035131	29N	17W	17
98	416682	TUT - 65	2012035132	29N	17W	17
99	416683	TUT - 66	2012035133	29N	17W	17
100	416684	TUT - 67	2012035134	29N	17W	17
101	416685	TUT - 68	2012035135	29N	17W	17
102	416686	TUT - 69	2012035136	29N	17W	17
103	416687	TUT - 70	2012035137	29N	17W	17


Form MCF114  
 Revised June 2005

This form is available from the Arizona Department of Mines & Mineral Resources and may be reproduced.

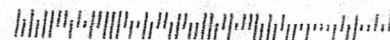
AJA Mining LLC  
10923 Vallerosa St.  
Las Vegas, NV 89141



RECEIVED  
BLM AZ STATE OFFICE  
2012 AUG 20 A 10:35  
PHOENIX, ARIZONA



Bureau of Land Management  
One North Central Ave.  
Suite 800  
Phoenix, AZ 85004-4427





United States Department of the Interior  
Bureau of Land Management  
LANDS/RECREATION & PLANNING  
ONE N CENTRAL AVE  
PHOENIX, AZ 85004 -2203  
Phone: 602-417-9200

Receipt

No: 2635573

Transaction #: 2716152	<b>ENTERED INTO COMPUTER</b>
Date of Transaction: 08/21/2012	
CUSTOMER:	
AJA MINING LLC 10923 VALLEROSA ST LAS VEGAS,NV 89141-3927 US	

LINE #	QTY	DESCRIPTION	REMARKS	UNIT PRICE	TOTAL
1	1.00	LOCATABLE MINERALS / MINING CLAIMS-NOT NEW-UNADJUD,ONE AUTH NO. ONLY / MINING CLAIM MONEY RECEIVED CASES: AMC413510/\$14420.00	MAINT FEE PYMNT (103) 2013	- n/a -	14420.00
TOTAL:					\$14,420.00

PAYMENT INFORMATION			
1	AMOUNT:	14420.00	POSTMARKED: N/A
	TYPE:	CHECK	RECEIVED: 08/20/2012
	CHECK NO:	1070	
	NAME:	AJA MINING LLC 10923 VALLEROSA ST LAS VEGAS NV 89141-3927 US	

REMARKS

This receipt was generated by the automated BLM Collections and Billing System and is a paper representation of a portion of the official electronic record contained therein. Lead AMC #5 (PB)

AMC 413510

413769

414246

414552

415013

415597

416173

416646



Amc 414246

**MAINTENANCE FEE PAYMENT**

Claimant Name: LOST Basin Association

Address: 10923 Vallerosa Street

City: Las Vegas State: NV Zip: 89141

Telephone: 702-834-8775

E-mail address: TARKOOSH@yahoo.com

Signature: Tom Ashorek

☐ Check here if this is a change of address.

RECEIVED BLM AZ STATE OFFICE 2012 AUG 20 A 10:03 PHOENIX, ARIZONA	BLM Date Stamp
----------------------------------------------------------------------------	----------------------

LINE NO.	AMC NUMBER	CLAIM/SITE NAME	COUNTY RECORDER DATA (If available)	TWP	RNG	SEC
1	Amc414250	LBA-1	2012009377	30N	17W	28
2	Amc414255	LBA-6	2012009382	30N	17W	28
3						
4						
5						
6						
7						
8						
9						
10						

List additional claims on Form MCF114.

Bureau of Land Management  
Arizona State Office  
[www.blm.gov/az/](http://www.blm.gov/az/)

No. of Claims: 2 x 8 x \$140 = 2,240.00  
Check No: 10609 Init. AA  
Receipt No.: 2634861  
For BLM Use Only

Form: MCF112  
Revised July 2009

This form is available from the **Arizona Department of Mines and Mineral Resources** and may be reproduced.

ENTERED INTO COMPUTER  
8/31/12 AT

8-14-2012

Lost Basin Association (LBA)

We do not plan on renewing for 2013

LBA-2 Amc414251

LBA-3 Amc414252

LBA-4 Amc414253

LBA-5 Amc414254

RECEIVED  
CLM AZ STATE OFFICE  
2012 AUG 20 A 10:03  
PHOENIX, ARIZONA

Sincerely,

Tom AR1005H

Member

ENTERED INTO COMPUTER

8/31/12 AT

LOST Basin Association  
10923 Vallerosa St.  
Las Vegas, NV 89141



1000



85004

U.S. POSTAGE  
PAID  
LAS VEGAS, NV  
89123  
AUG 15, 12  
AMOUNT

\$0.45

000915 28-07

Bureau of Land Management  
One North Central Ave.  
Suite 800  
Phoenix, AZ 85004-4427

RECEIVED  
BLM AZ STATE OFFICE  
2012 AUG 20 A 10:02  
PHOENIX, ARIZONA

8500484427





**United States Department of the Interior**  
**Bureau of Land Management**  
LANDS/RECREATION & PLANNING  
ONE N CENTRAL AVE  
PHOENIX, AZ 85004 -2203  
Phone: 602-417-9200

Receipt

No: 2634861

Transaction #: 2715429

Date of Transaction: 08/20/2012

CUSTOMER:

LOST BASIN ASSOCIATION  
10923 VALLEROSA ST  
LAS VEGAS,NV 89141-3927 US

LINE #	QTY	DESCRIPTION	REMARKS	UNIT PRICE	TOTAL
1	1.00	LOCATABLE MINERALS / MINING CLAIMS- NOT NEW-UNADJUD,ONE AUTH NO. ONLY / MINING CLAIM MONEY RECEIVED CASES: AMC414250/\$2240.00	MAINT FEE PYMNT (2) 2013	- n/a -	2240.00
2	1.00	LOCATABLE MINERALS / MINING CLAIMS- NOT NEW-UNADJUD,ONE AUTH NO. ONLY / MINING CLAIM MONEY RECEIVED CASES: AMC414251/\$0.00	RELINQUISHMENT - 4	- n/a -	0.00
TOTAL:					\$2,240.00

PAYMENT INFORMATION			
1	AMOUNT:	2240.00	POSTMARKED: N/A
	TYPE:	CHECK	RECEIVED: 08/20/2012
	CHECK NO:	1069	
	NAME:	AJA MINING LLC 10923 VALLEROSA ST LAS VEGAS NV 89141-3927 US	

REMARKS

This receipt was generated by the automated BLM Collections and Billing System and is a paper representation of a portion of the official electronic record contained therein.

**NOTICE!!**

**These documents have been scanned!**

**Do not place un-scanned documents beneath this notice!**

**Do not remove this notice from this file!**

GPO Jacket No. 560-102  
Print Order 61540  
Rise Business Services, LLC  
Job=AZ15 5/14/2019



Box Number= AZ15050



Claim Begin-End: AMC414246-AMC414255

6 Location Notices-Amendments and Supporting Documents



AZ15050-6

AMC414065-AMC414430



# MINING CLAIM STATUS REPORT

DATA

ENTERED

MAR 05 2012 PB

MTP Checked by

MAR 05 2012 PB

GEO Checked by

MAR 05 2012 PB

LEAD SERIAL NUMBER

AMC

414246

thru

AMC

414255

## # OF CLAIMS & TYPE

# 4 LODE  
# PLACER  
# 6 ASSOCIATION PLACER  
# MILL SITE  
# TUNNEL SITE

## CHARGES

Location Fee @ \$34 = \$ 340.00  
Processing Fee @ \$15 = \$ 150.00  
Maintenance Fee @ \$140 = \$ 1400.00  
Overage ( + ) \$  
Shortage ( - ) \$  
Other Fees \$  
TOTAL \$ 1890.00

## ARE THERE ENOUGH LOCATORS?

Yes [ ] No [ ]

## DOCUMENTS RECEIVED VIA -

Over-the-Counter [ ] Mail [ ]

## TIMELY FILED?

Yes [ ] No [ ]

## LEGAL DESCRIPTION -

T 30N R 17W SEC 28,33,34  
T R SEC  
T R SEC  
T R SEC

BLM [ ] FOREST SERVICE [ ] SUBJ TO PL 359: Yes [ ] No [ ]

WILDERNESS AREA: No [ ] Yes [ ]

SPLIT ESTATE - N/A [ ] SX [ ] PX [ ] SRHA [ ] OTHER [ ]

Proper Notice Filed if Located on SHRA Lands? N/A [ ] Yes [ ] No [ ]

## RECONVEYED MINERALS ON BLM LANDS REQUIRE OPENING ORDERS FROM 1944 TO 1993 -

Open to Entry on: N/A [ ]

COMMENTS/STATUS - VOID [ ] PARTIALLY VOID [ ] PVT MINERALS [ ] WITHDRAWN LANDS [ ]

OTHER [ ]

Claimant acknowledges that portions of the following claims(s) site(s) may be void or voidable.

Printed Name of Claimant Signature of Claimant

\*\*\*\*\* FINAL ADJUDICATION \*\*\*\*\*

DATE 6-8-12 INITIALS RS

AMC 414246



FEE# 2012009383

OFFICIAL RECORDS  
OF MOHAVE COUNTY  
CAROL MEIER,  
COUNTY RECORDER



02/27/2012 11:37 AM Fee: \$10.00

PAGE: 1 of 2

LOCATION NOTICE FOR LODE MINING CLAIM

NOTICE IS HEREBY GIVEN that the ATA-14

\_\_\_\_\_ lode mining claim has been located

by ATA MINING LLC whose current mailing

address is 10923 VALEROSA ST.,

LAS VEGAS, NV 89141

The general course of this claim is E-W and it is situated in MOHAVE

County, Arizona. This claim is 1500 feet in length and 600 feet in width. This claim runs

from the location monument on which this location notice is posted approximately 20 feet in a

EAST direction to the EAST end line and 1480 feet in a WEST direction to the

WEST end line. This claim is marked by six monuments, one at each corner and one at the center of each end line of the claim.

The location monument on which this notice is posted is situated within Section 28, Township 30

N, Range 17 W, Gila Salt River Base and Meridian, Arizona and this claim encompasses portions

of the following quarter section (s), section (s), Township (s) and Range (s) SW 1/4, SE 1/4, NW 1/4, NE 1/4,

SEC 28, T 30 N, R 17 W

Gila Salt River Base and Meridian, Arizona.

The locality of this claim with reference to some natural object or permanent monument and additional information

(if any) concerning its locality are as follows: NORTH OF TUT PEAK

(USGS MARKER)

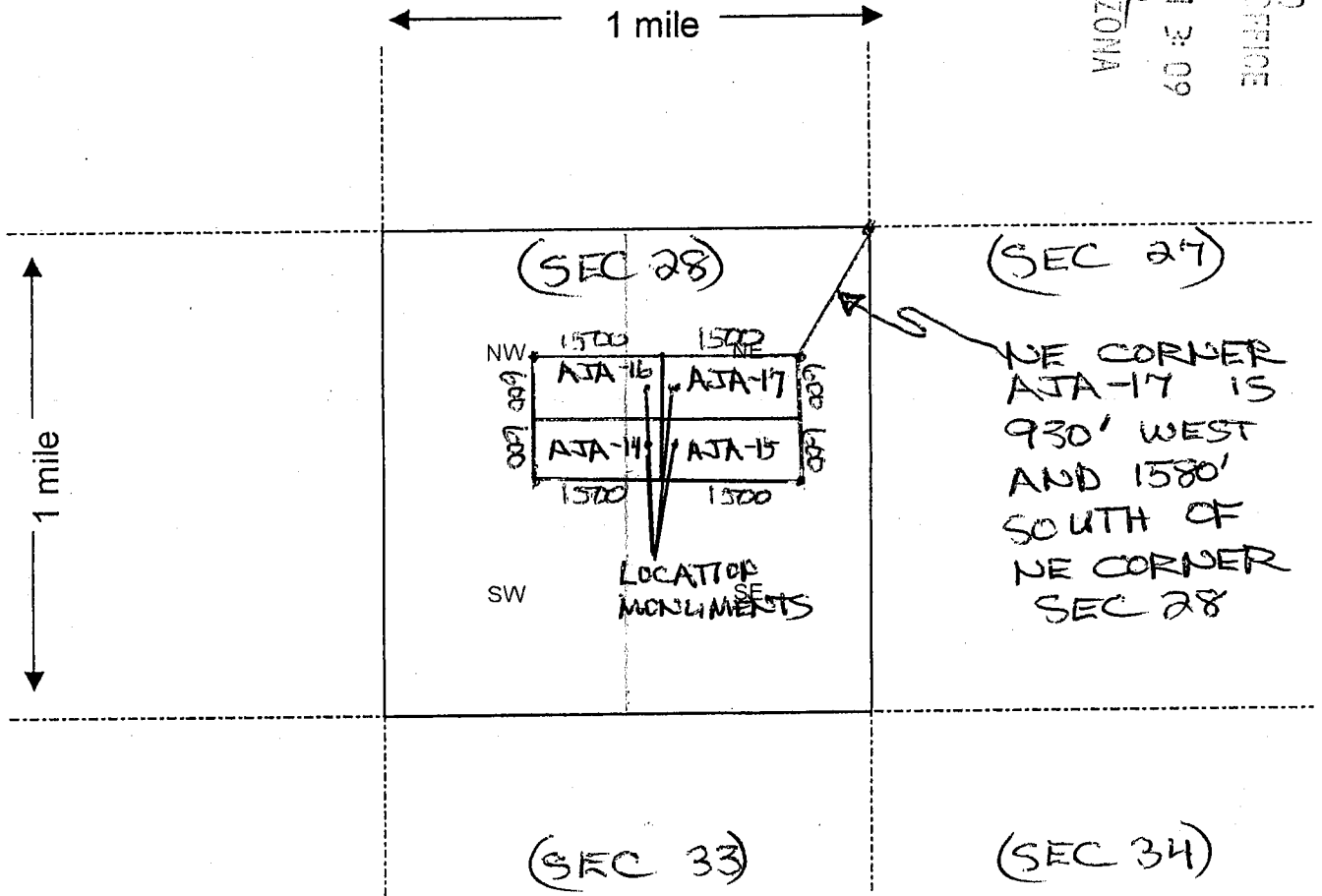
DATED AND POSTED on the ground this 25th day of FEBRUARY 20 12

LOCATOR (s) Keith Jay (KEITH JAY)

Form MCF100  
Revised July 2005

# MINING CLAIM MAP

RECEIVED  
MIL AD MINING OFFICE  
PHOENIX, ARIZONA  
2012 MAR - 1  
11 3:09  
Lode (X) Placer ( )



- The above map depicts the AJA-14 mining claim, which is located in Section (s) 28, Township 30 N, Range 17 W, Gila and Salt River Base and Meridian, MOHAVE County, Arizona.
- The type of corner and location monuments used are as follows: 2" x 2" WOODEN POST, 4' HIGH
- The bearings and distances in degrees and feet between claim corners are as depicted on the map.

Form MCF100a  
Revised July 2005

AMC414246

FEE# 2012009384

OFFICIAL RECORDS  
OF MOHAVE COUNTY  
CAROL MEIER,  
COUNTY RECORDER

02/27/2012 11:37 AM Fee: \$10.00

PAGE: 1 of 2

## LOCATION NOTICE FOR LODE MINING CLAIM

NOTICE IS HEREBY GIVEN that the AJA-15

lode mining claim has been located

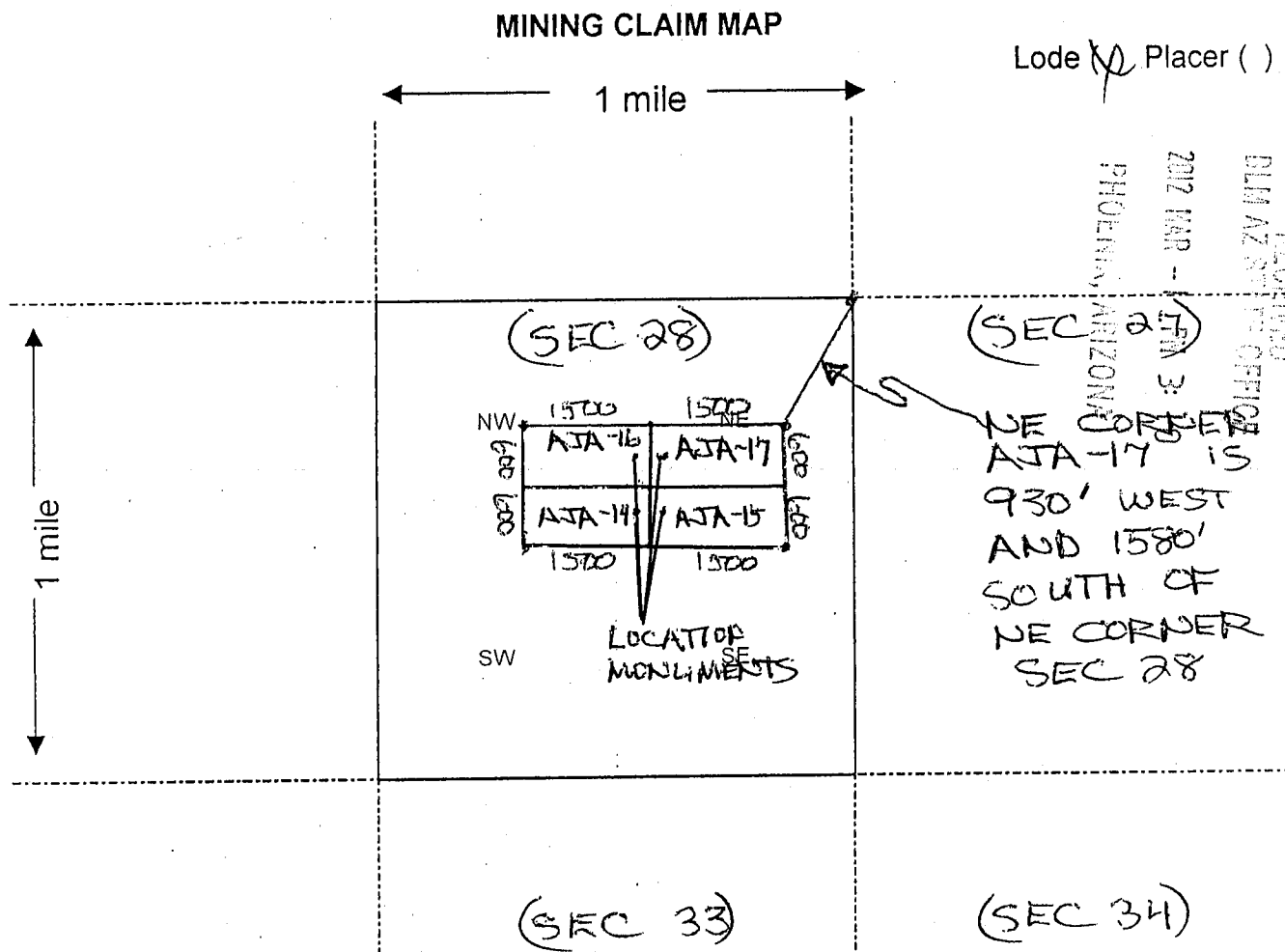
by AJA MINING INC whose current mailing  
address is 10923 VALLEROSA ST,  
LAS VEGAS, NV 89141The general course of this claim is E-W and it is situated in MOHAVECounty, Arizona. This claim is 1500 feet in length and 600 feet in width. This claim runsfrom the location monument on which this location notice is posted approximately 20 feet in aWEST direction to the WEST end line and 1480 feet in a EAST direction to theEAST end line. This claim is marked by six monuments, one at each corner and one at the center of each  
end line of the claim.The location monument on which this notice is posted is situated within Section 28, Township 30N, Range 17 W, Gila Salt River Base and Meridian, Arizona and this claim encompasses portionsof the following quarter section (s), section (s), Township (s) and Range (s) SE 1/4, NE 1/4, SEC 28,T30N, R17W

Gila Salt River Base and Meridian, Arizona.

The locality of this claim with reference to some natural object or permanent monument and additional information

(if any) concerning its locality are as follows: NORTH OF TUT PEAK(USGS MARKER)DATED AND POSTED on the ground this 25th day of FEBRUARY 20 12LOCATOR (s) Keith Jay (KEITH JAY)Form MCF100  
Revised July 2005





- The above map depicts the AJA-15 mining claim, which is located in Section (s) 28, Township 30 N, Range 17 W, Gila and Salt River Base and Meridian, MOHAVE County, Arizona.
- The type of corner and location monuments used are as follows: 2" x 2" WOODEN POST, 4' HIGH
- The bearings and distances in degrees and feet between claim corners are as depicted on the map.

Form MCF100a  
Revised July 2005

This form is available from the Arizona Department of Mines & Mineral Resources and may be reproduced.

AMC414247



**FEE# 2012009385**

OFFICIAL RECORDS  
OF MOHAVE COUNTY  
CAROL MEIER,  
COUNTY RECORDER



02/27/2012 11:37 AM Fee: \$10.00

PAGE: 1 of 2

**LOCATION NOTICE FOR LODE MINING CLAIM**

NOTICE IS HEREBY GIVEN that the ATA-16

\_\_\_\_\_ lode mining claim has been located

by ATA MINING LLC whose current mailing

address is 10923 VALEROSA ST.

LAS VEGAS, NV 89141

The general course of this claim is E-W and it is situated in MOHAVE

County, Arizona. This claim is 1500 feet in length and 600 feet in width. This claim runs

from the location monument on which this location notice is posted approximately 20 feet in a

EAST direction to the EAST end line and 1480 feet in a WEST direction to the

WEST end line. This claim is marked by six monuments, one at each corner and one at the center of each end line of the claim.

The location monument on which this notice is posted is situated within Section 28, Township 30

N, Range 17 W, Gila Salt River Base and Meridian, Arizona and this claim encompasses portions

of the following quarter section (s), section (s), Township (s) and Range (s) NE 1/4, NW 1/4

SEC 28, T30N, R17W

Gila Salt River Base and Meridian, Arizona.

The locality of this claim with reference to some natural object or permanent monument and additional information

(if any) concerning its locality are as follows: NORTH OF TUT PEAK

(USGS MARKER)

DATED AND POSTED on the ground this 25th day of FEBRUARY, 20 12

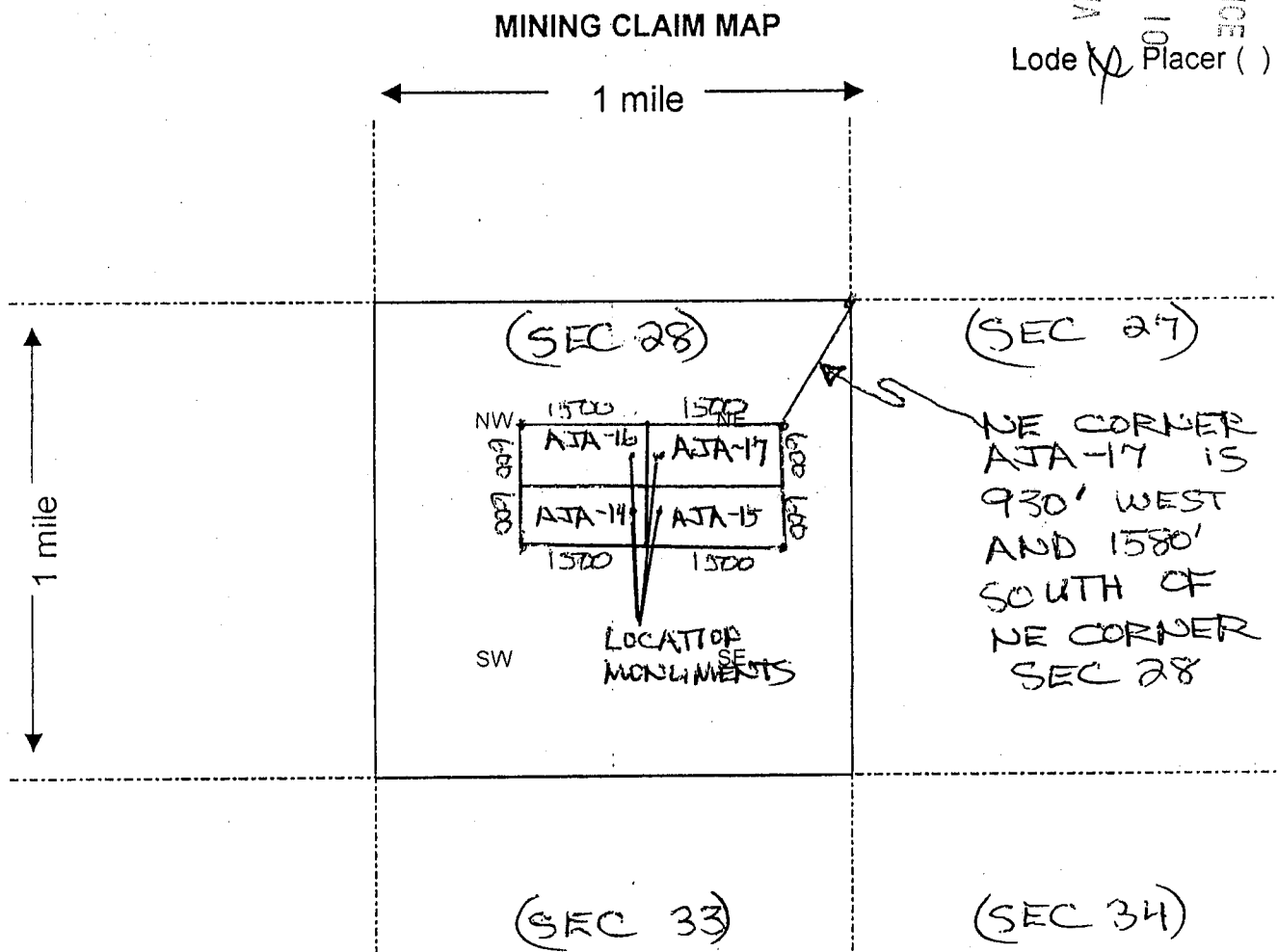
LOCATOR (s) Keth Jay (KETH JAY)

Form MCF100  
Revised July 2005

ANCH 14248

RECEIVED  
BUTTE COUNTY OFFICE  
PHOENIX, ARIZONA  
2002 FEB - 1 PM 2:10

Lode ☒ Placer ( )



1. The above map depicts the AJA-16 mining claim, which is located in Section (s) 28, Township 30 N, Range 17 W, Gila and Salt River Base and Meridian, MOHAVE County, Arizona.
2. The type of corner and location monuments used are as follows: 2" x 2" WOODEN POST, 4' HIGH
3. The bearings and distances in degrees and feet between claim corners are as depicted on the map.

Form MCF100a  
Revised July 2005

This form is available from the Arizona Department of Mines & Mineral Resources and may be reproduced.

AHC414248



FEE# 2012017525

OFFICIAL RECORDS  
OF MOHAVE COUNTY  
CAROL MEIER,  
COUNTY RECORDER

04/06/2012 11:29 AM Fee: \$10.00

PAGE: 1 of 2

RECEIVED  
BLM AZ STATE OFFICE2012 APR 10 PM 2:47  
PHOENIX, ARIZONABLM  
Date  
StampAMENDED FEE # 2012009386

## LOCATION NOTICE FOR LODE MINING CLAIM

NOTICE IS HEREBY GIVEN that the ATA-17

\_\_\_\_\_ lode mining claim has been located

by ATA MINING LLC whose current mailing  
address is 10923 VALEROSA ST.,  
LAS VEGAS, NV 89141The general course of this claim is E-W and it is situated in MOHAVECounty, Arizona. This claim is 1500 feet in length and 600 feet in width. This claim runsfrom the location monument on which this location notice is posted approximately 20 feet in aWEST direction to the WEST end line and 1480 feet in a EAST direction to theEAST end line. This claim is marked by six monuments, one at each corner and one at the center of each  
end line of the claim.The location monument on which this notice is posted is situated within Section 28, Township 30  
N, Range 17 W, Gila Salt River Base and Meridian, Arizona and this claim encompasses portions  
of the following quarter section (s), section (s), Township (s) and Range (s) NE 1/4, SEC 28T30N, R17W

Gila Salt River Base and Meridian, Arizona.

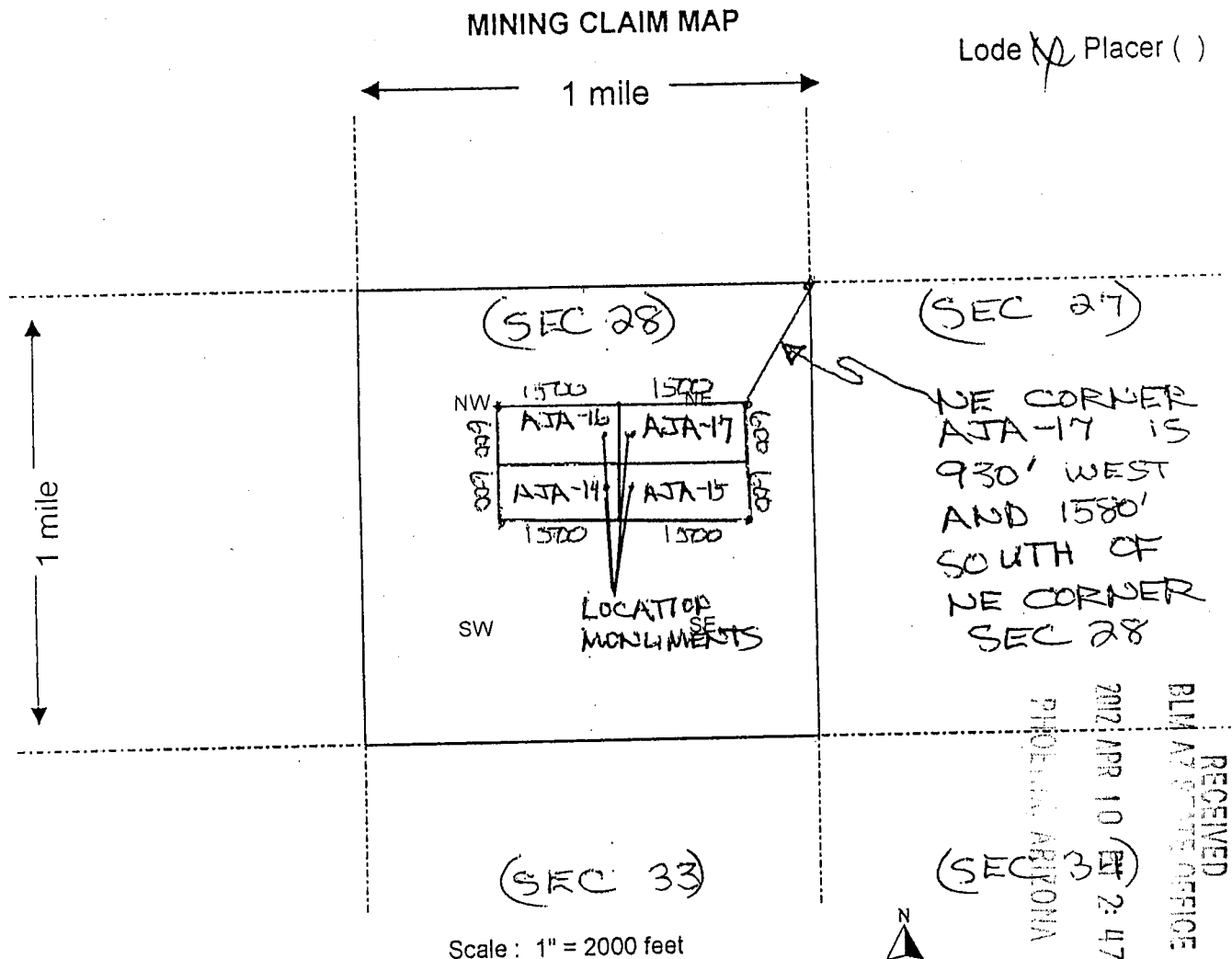
The locality of this claim with reference to some natural object or permanent monument and additional information  
(if any) concerning its locality are as follows: NORTH OF TUT PEAK(USGS MARKER)DATED AND POSTED on the ground this 25th day of FEBRUARY, 2012LOCATOR (s) Keith Jay (KEITH JAY)  
Keith JayForm MCF100  
Revised July 2005

This form is available from the Arizona Department of Mines &amp; Mineral Resources and may be reproduced.

ENTERED IN COMPUTER

RE 6-8-12

AMC414249



- The above map depicts the AJA-17 mining claim, which is located in Section (s) 28, Township 30 N, Range 17 W, Gila and Salt River Base and Meridian, MOHAVE County, Arizona.
- The type of corner and location monuments used are as follows: 2" x 2" WOODEN POST, 4' HIGH
- The bearings and distances in degrees and feet between claim corners are as depicted on the map.

Form MCF100a  
Revised July 2005

This form is available from the Arizona Department of Mines & Mineral Resources and may be reproduced

FEE# 2012009386

OFFICIAL RECORDS  
OF MOHAVE COUNTY  
CAROL MEIER,  
COUNTY RECORDER



02/27/2012 11:37 AM Fee: \$10.00

PAGE: 1 of 2

LOCATION NOTICE FOR LODE MINING CLAIM

NOTICE IS HEREBY GIVEN that the ATA-17

\_\_\_\_\_ lode mining claim has been located

by ATA MINING LLC whose current mailing

address is 10923 VALLEROSA ST.,

LAS VEGAS, NV 89141

The general course of this claim is E-W and it is situated in MOHAVE

County, Arizona. This claim is 1500 feet in length and 600 feet in width. This claim runs

from the location monument on which this location notice is posted approximately 20 feet in a

WEST direction to the WEST end line and 1480 feet in a EAST direction to the

EAST end line. This claim is marked by six monuments, one at each corner and one at the center of each end line of the claim.

The location monument on which this notice is posted is situated within Section 28, Township 30

N, Range 17 W, Gila Salt River Base and Meridian, Arizona and this claim encompasses portions

of the following quarter section (s), section (s), Township (s) and Range (s) NW 1/4, SEC 28

T30N, R17W

Gila Salt River Base and Meridian, Arizona.

The locality of this claim with reference to some natural object or permanent monument and additional information

(if any) concerning its locality are as follows: NORTH OF TUT PEAK

(USGS MARKER)

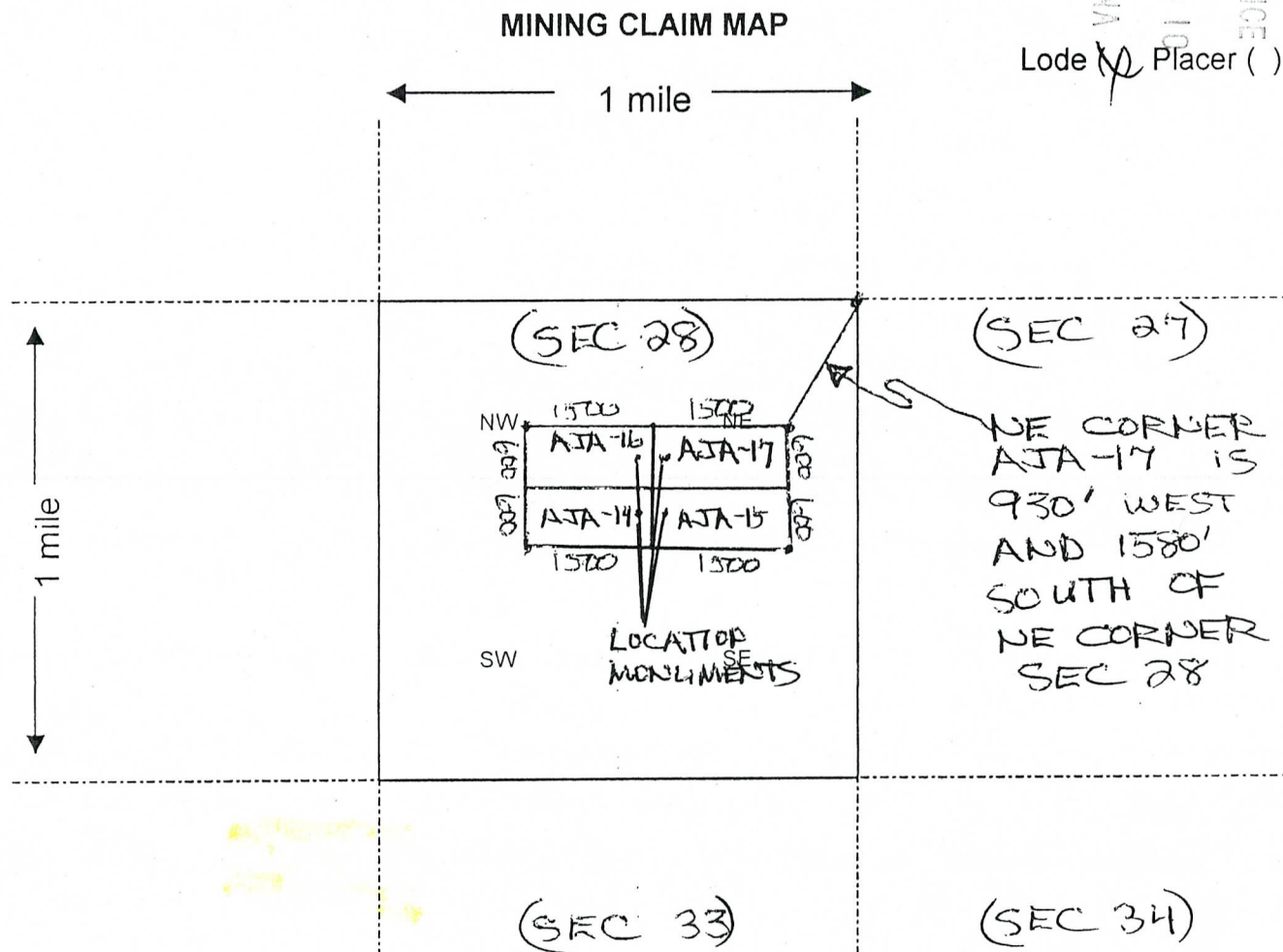
DATED AND POSTED on the ground this 25th day of FEBRUARY, 2012

LOCATOR (s) Keth Jay (KETH JAY)

Form MCF100  
Revised July 2005



Lode ☒ Placer ( )



- The above map depicts the AJA-17 mining claim, which is located in Section (s) 28, Township 30 N, Range 17 W, Gila and Salt River Base and Meridian, MOHAVE County, Arizona.
- The type of corner and location monuments used are as follows: 2" x 2" WOODEN POST, 4' HIGH
- The bearings and distances in degrees and feet between claim corners are as depicted on the map.

Form MCF100a  
Revised July 2005

AJA MINING LLC

Thomas Arkoosh

Administrative Manager

10923 Vallerosa Street  
Las Vegas, NV 89141

Cell Phone: 702-834-8775

ajamining@gmail.com

Please send copies  
Back to This Address  
Thank you

FEE# 2012009377

OFFICIAL RECORDS  
OF MOHAVE COUNTY  
CAROL MEIER,  
COUNTY RECORDER



02/27/2012 11:37 AM Fee: \$10.00

PAGE: 1 of 2

LOCATION NOTICE FOR PLACER MINING CLAIM

NOTICE IS HEREBY GIVEN that the LBA #1

placer mining claim has been located by

LOST BASIN ASSOCIATION whose current mailing

address is 10923 Vallerosa Street

Las Vegas, NV 89141

BLM  
Date  
Stamp

RECEIVED  
BLM AZ STATE OFFICE  
FEB 27 2012 PM 3:07  
PHOTOGRAPHY

The general course of this claim is NORTH and it is situated in

MOHAVE County, Arizona.

This claim is 2640 feet in length and 2640 feet in width. This claim runs from the location monument on which this location notice is posted approximately 2640 feet in a NORTH direction to the NORTH end line and 2640 feet in a West direction to the West end line.

This claim is marked by four monuments, one at each corner of the claim.

The location monument on which this notice is posted is situated within Section 28, Township 30 N, Range 17 W, Gila Salt River Base and Meridian, Arizona. This claim encompasses portions of the following legal subdivision(s) if located by legal subdivision or the following quarter section (s), section (s), Township (s) and Range (s) SE 1/4 SEC 28 T30 N, R 17 W, Gila Salt River Base and Meridian, Arizona.

The locality of this claim with reference to some natural object or permanent monument and additional information (if any) concerning its locality are as follows: AT The USGS Bench mark for the Corners of Sections 28, 27, 33 and 34

DATED AND POSTED on the ground this 25 day of February, 2012.

LOCATOR (s) Tom Arkoosh

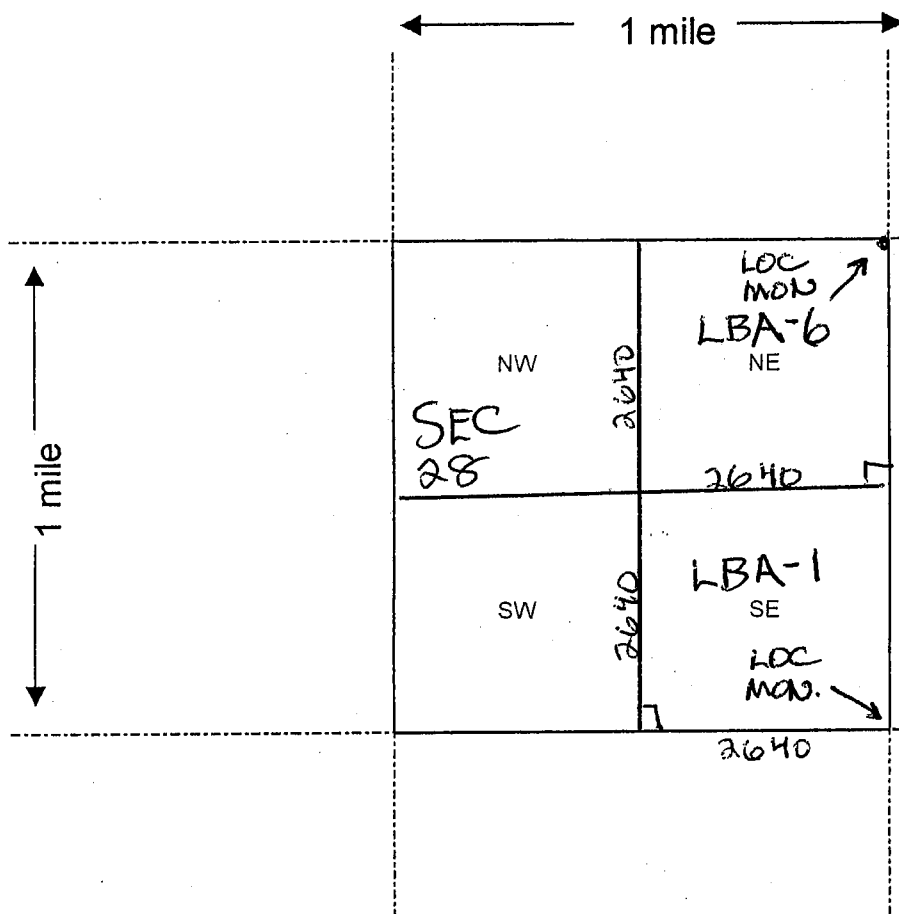
Form MCF102  
Revised July 2005

This form is available from the Arizona Department of Mines & Mineral Resources and may be reproduced.

AMC414250

# MINING CLAIM MAP

Lode ( ) Placer ☒



RECEIVED  
BIAZ STATE OFFICE  
2012-11-1 PM 3:07  
MOHAVE, ARIZONA

AMC414250

Scale: 1" = 2000 feet



- The above map depicts the LBA-1 mining claim, which is located in Section (s) 28, Township 30 N, Range 17 W, Gila and Salt River Base and Meridian, MOHAVE County, Arizona.
- The type of corner and location monuments used are as follows: 2" x 2" WOODEN POST, 4' HIGH
- The bearings and distances in degrees and feet between claim corners are as depicted on the map.

Form MCF100a  
Revised July 2005

This form is available from the Arizona Department of Mines & Mineral Resources and may be reproduced.



Lost Basin Association (LBA)

(A staking syndicate)

Exhibit C

Syndicate members: 8

Manager of syndicate: Thomas Arkoosh (see exhibit B)

<u>Name and Address</u>	<u>Percent Interest</u>	<u>Signature</u>
-------------------------	-------------------------	------------------

New ID

John T. Arkoosh Sr.

12.5%

3415 Klamath Woods Place

Concord, CA 94518

Keith Jay ✓

updated Address  
3/5/2012  
PB  
Refer to Email msg.  
PB

1525 Utah Str.

Sandy Valley, NV 89019

12.5%

New ID

George Grus

12.5%

21230 Shell Valley Rd.

Edmonds, WA 98026

New ID

Jameson Grus

12.5%

21230 Shell Valley Rd.

Edmonds, WA 98026

- Address for K. Jay would not match up with Data Flux so I called Thomas Arkoosh (AKA Tom) @ 10A, ph # 702-834-8775; I left a message, 1:05P Tom A. returned my call; he supplied me with a PO Box number for Keith Jay; he said the address he submitted is fairly new to the Post office so may be that is the problem. Thank you, PB  
@ When I added the PO Box number the Address was approved by Data Flux PB

RECEIVED  
ELM AZ STATE OFFICE  
2012 MAR -1 PM 3:07  
RECEIVED  
ARIZONA

JAMC 414250

Cont.

<u>Name and Address</u>	<u>Percent Interest</u>	<u>Signature</u>
-------------------------	-------------------------	------------------

Thomas Arkoosh - AKA Tom	12.5%	
--------------------------	-------	--

10923 Vallerosa Str.

Las Vegas, NV 89141

New ID James Barnett 12.5%

21008 West View Drive SE

Bend, OR 97704

New ID John T. Arkoosh Jr. 12.5%

5015 Valley Crest Drive #128

Concord, CA 94521

New ID Larry Chizmar 12.5%

728 San Andreas Ct

Concord, CA 94518

100%

LBA Syndicate Address:

C/O Tom Arkoosh

10923 Vallerosa Str

Las Vegas, NV 89141

\*Social Security Numbers and Signatures on file.

RECEIVED  
PLM AZ STATE OFFICE  
FEBRUARY 12 2008  
PHOENIX, ARIZONA

ANCH 14250



**FEE# 2012009378**

OFFICIAL RECORDS  
OF MOHAVE COUNTY  
CAROL MEIER,  
COUNTY RECORDER



02/27/2012 11:37 AM Fee: \$10.00

PAGE: 1 of 2

**LOCATION NOTICE FOR PLACER MINING CLAIM**

NOTICE IS HEREBY GIVEN that the LBA # 2  
\_\_\_\_\_ placer mining claim has been located by  
LOST BASIN ASSOCIATION whose current mailing  
address is 10923 Vallerosa Street  
LAS VEGAS, NV 89141

RECEIVED BLM AZ STATE OFFICE 2012 MAR -1 PM 3:08 PHOENIX, ARIZONA	BLM Date Stamp
----------------------------------------------------------------------------	----------------------

The general course of this claim is Southwest and it is situated in  
MOHAVE County, Arizona.

This claim is 2640 feet in length and 2640 feet in width. This claim runs from the  
location monument on which this location notice is posted approximately 2640 feet in a west  
direction to the west end line and 2640 feet in a South direction to the South end line.  
This claim is marked by four monuments, one at each corner of the claim.

The location monument on which this notice is posted is situated within Section 33, Township  
30 N, Range 17 W, Gila Salt River Base and Meridian, Arizona. This claim encompasses  
portions of the following legal subdivision(s) if located by legal subdivision or the following quarter section (s),  
section (s), Township (s) and Range (s) NE 1/4 SEC; 33, T30N, 17W  
\_\_\_\_\_, Gila Salt River Base and Meridian, Arizona.

The locality of this claim with reference to some natural object or permanent monument and additional  
information (if any) concerning its locality are as follows: AT The USGS Bench Mark  
for the corners of sections 28, 27, 33 and 34

DATED AND POSTED on the ground this 25 day of February, 2012.  
LOCATOR (s) Tom Arboosh

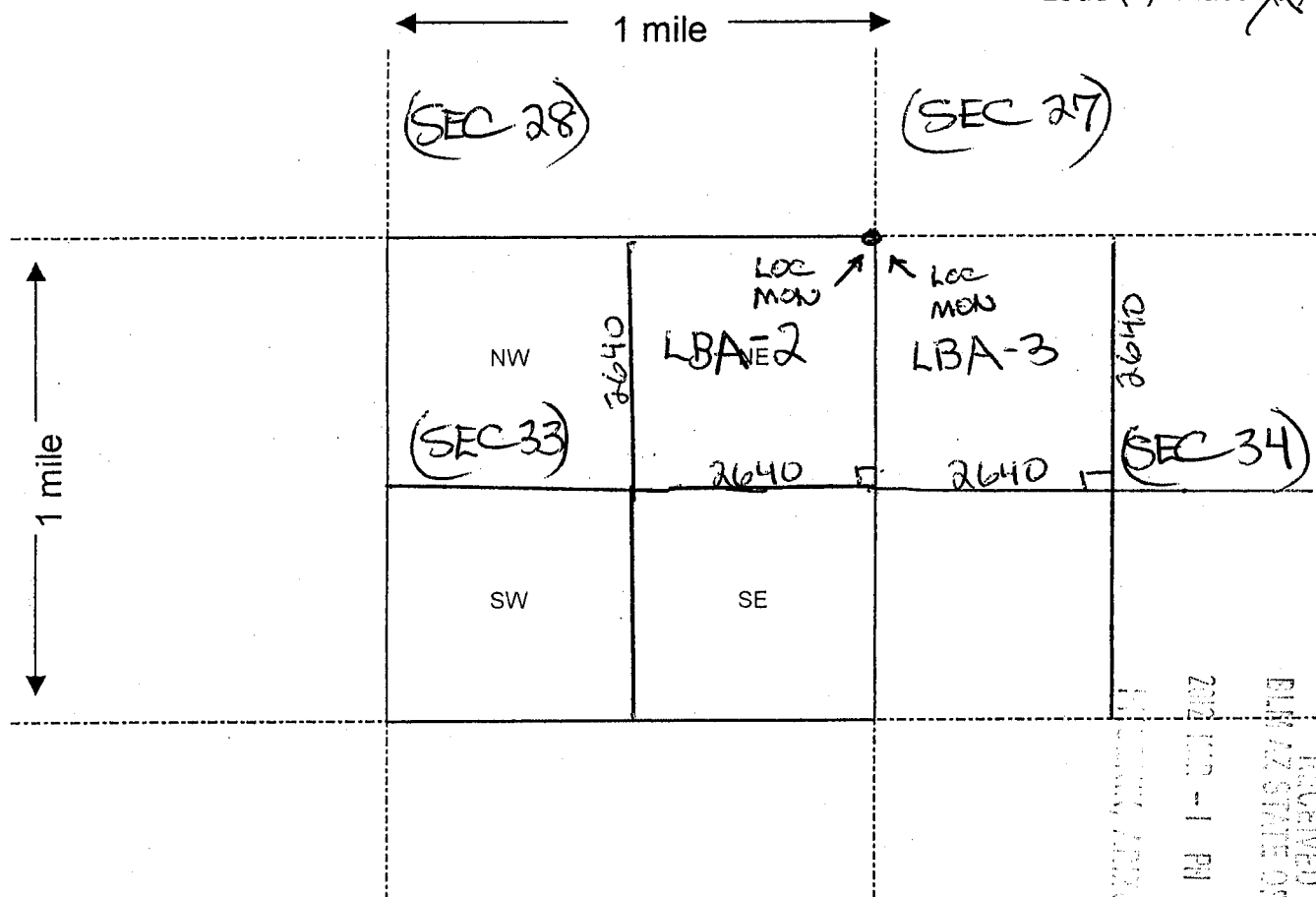
Form MCF102  
Revised July 2005

AMC414251



# MINING CLAIM MAP

Lode ( ) Placer ☒



- The above map depicts the LBA-2 mining claim, which is located in Section (s) 33, Township 30 N, Range 17 W, Gila and Salt River Base and Meridian, MOHAVE County, Arizona.
- The type of corner and location monuments used are as follows: 2" x 2" WOODEN POST 4' HIGH
- The bearings and distances in degrees and feet between claim corners are as depicted on the map.

Form MCF100a  
Revised July 2005

This form is available from the Arizona Department of Mines & Mineral Resources and may be reproduced.

AMC414251



FEE# 2012009379

OFFICIAL RECORDS  
OF MOHAVE COUNTY  
CAROL MEIER,  
COUNTY RECORDER



02/27/2012 11:37 AM Fee: \$10.00

PAGE: 1 of 2

LOCATION NOTICE FOR PLACER MINING CLAIM

NOTICE IS HEREBY GIVEN that the LBA #3

\_\_\_\_\_ placer mining claim has been located by

LOST BASIN ASSOCIATION whose current mailing

address is 10923 Vallerosa Street

LAS VEGAS, NV 89141

BLM  
Date  
Stamp

2012 MAR -1 PM 3:08  
PHOENIX, ARIZONA

RECEIVED  
BLM AZ STATE OFFICE

The general course of this claim is South EAST and it is situated in

MOHAVE County, Arizona.

This claim is 2640 feet in length and 2640 feet in width. This claim runs from the location monument on which this location notice is posted approximately 2640 feet in a East direction to the East end line and 2640 feet in a South direction to the South end line. This claim is marked by four monuments, one at each corner of the claim.

The location monument on which this notice is posted is situated within Section 34, Township 30 N, Range 17 W, Gila Salt River Base and Meridian, Arizona. This claim encompasses portions of the following legal subdivision(s) if located by legal subdivision or the following quarter section (s), section (s), Township (s) and Range (s) NW 1/4 SEC 34, T30N, R17W, Gila Salt River Base and Meridian, Arizona.

The locality of this claim with reference to some natural object or permanent monument and additional information (if any) concerning its locality are as follows: AT The USGS Bench mark for the corners of SECTIONS 28, 27, 33 and 34

DATED AND POSTED on the ground this 25 day of February, 20 12.

LOCATOR (s) Tom Arhosh

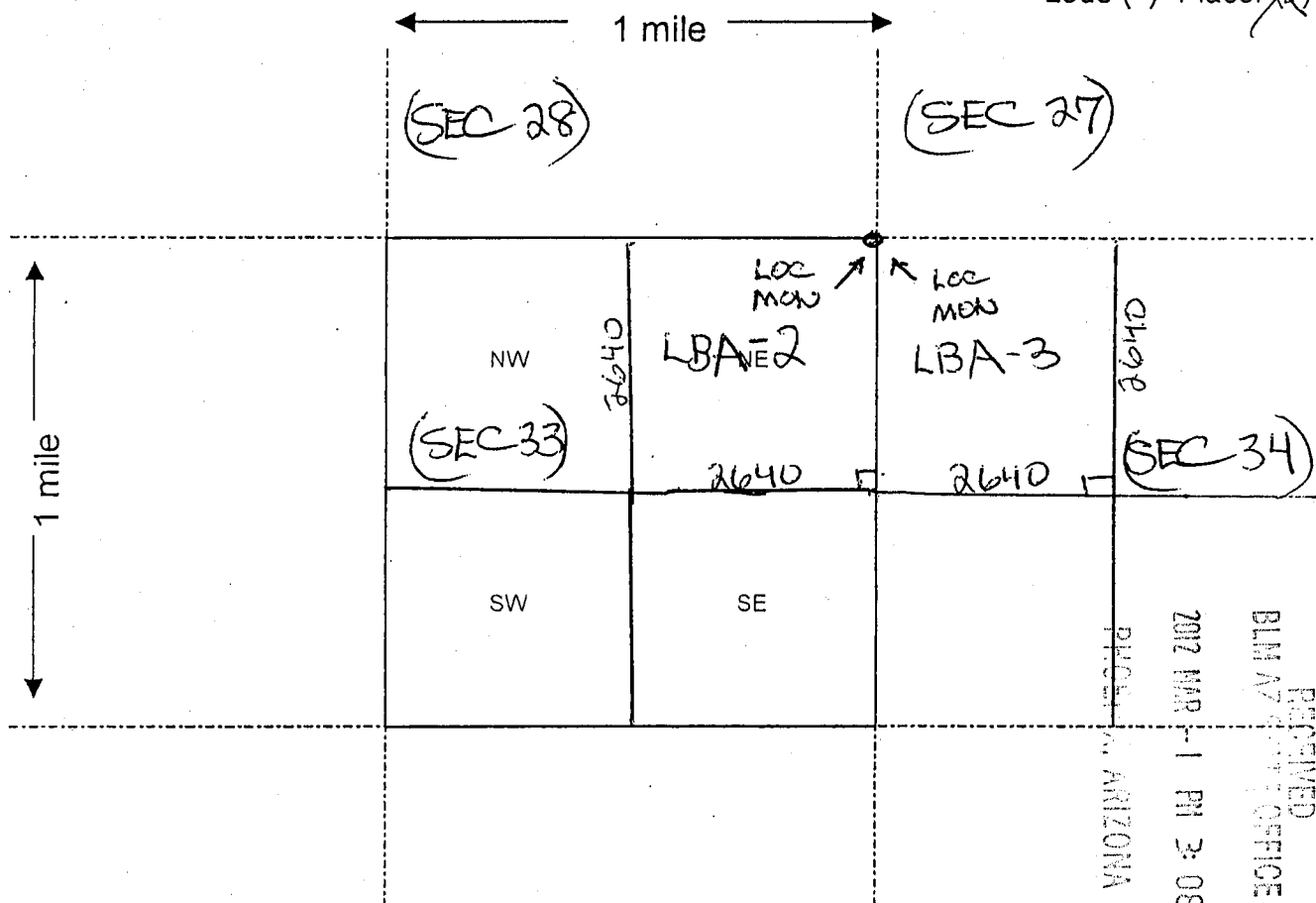
Form MCF102  
Revised July 2005

This form is available from the Arizona Department of Mines & Mineral Resources and may be reproduced.

AMC414252

# MINING CLAIM MAP

Lode ( ) Placer ☒



Scale : 1" = 2000 feet



- The above map depicts the LBA-3 mining claim, which is located in Section (s) 34, Township 30 N, Range 17 W, Gila and Salt River Base and Meridian, MOHAVE County, Arizona.
- The type of corner and location monuments used are as follows: 2" x 2" WOODEN POST 4' HIGH
- The bearings and distances in degrees and feet between claim corners are as depicted on the map.

Form MCF100a  
Revised July 2005

This form is available from the Arizona Department of Mines & Mineral Resources and may be reproduced.

AMC414252

RECEIVED  
BLM AZ STATE OFFICE  
2012 MAR -1 PM 3:08  
PHOENIX, ARIZONA



**Lost Basin Association (LBA)**

**(A staking syndicate)**

**Exhibit C**

Syndicate members: 8

Manager of syndicate: Thomas Arkoosh (see exhibit B)

<u>Name and Address</u>	<u>Percent Interest</u>	<u>Signature</u>
John T. Arkoosh Sr. 3415 Klamath Woods Place Concord, CA 94518	12.5%	
Keith Jay 1525 Utah Str. Sandy Valley, NV 89019	12.5%	
George Grus 21230 Shell Valley Rd. Edmonds, WA 98026	12.5%	
Jameson Grus 21230 Shell Valley Rd. Edmonds, WA 98026	12.5%	

RECEIVED  
BLM AZ STATE OFFICE  
2012 MAR -1 PM 3:08  
PHOENIX, ARIZONA

ATTCH 14252

Cont.

<u>Name and Address</u>	<u>Percent Interest</u>	<u>Signature</u>
Thomas Arkoosh 10923 Vallerosa Str. Las Vegas, NV 89141	12.5%	
James Barnett 21008 West View Drive SE Bend, OR 97704	12.5%	
John T. Arkoosh Jr. 5015 Valley Crest Drive #128 Concord, CA 94521	12.5%	
Larry Chizmar 728 San Andreas Ct Concord, CA 94518	12.5%	
100%		

RECEIVED  
BLM AZ OFFICE  
2012 MAR -1 PM 3:08  
PHOENIX, ARIZONA

LBA Syndicate Address:

C/O Tom Arkoosh  
10923 Vallerosa Str  
Las Vegas, NV 89141

\*Social Security Numbers and Signatures on file.

ANC414252

FEE# 2012009380

OFFICIAL RECORDS  
OF MOHAVE COUNTY  
CAROL MEIER,  
COUNTY RECORDER



02/27/2012 11:37 AM Fee: \$10.00

PAGE: 1 of 2

LOCATION NOTICE FOR PLACER MINING CLAIM

NOTICE IS HEREBY GIVEN that the LBA #4

placer mining claim has been located by

LOST BASIN ASSOCIATION whose current mailing

address is 10923 Vallerosa Street

Las Vegas, NV 89141

BLM  
Date  
Stamp

RECEIVED  
BLM AZ OFFICE  
PHOENIX, ARIZONA  
2012 MAR -1 PM 3:08

The general course of this claim is Southwest and it is situated in

MOHAVE County, Arizona.

This claim is 2640 feet in length and 2640 feet in width. This claim runs from the location monument on which this location notice is posted approximately 2640 feet in a NORTH direction to the NORTH end line and 2640 feet in a WEST direction to the WEST end line.

This claim is marked by four monuments, one at each corner of the claim.

The location monument on which this notice is posted is situated within Section 33, Township 30 N, Range 17 W, Gila Salt River Base and Meridian, Arizona. This claim encompasses portions of the following legal subdivision(s) if located by legal subdivision or the following quarter section (s), section (s), Township (s) and Range (s) SE 1/4 SEC 33, T30N, R17W, Gila Salt River Base and Meridian, Arizona.

The locality of this claim with reference to some natural object or permanent monument and additional information (if any) concerning its locality are as follows: AT The USGS Bench mark  
for the corners of Sections 33, 34, 4, and 5

DATED AND POSTED on the ground this 25 day of February, 2012.

LOCATOR (s) Tom Arkosh

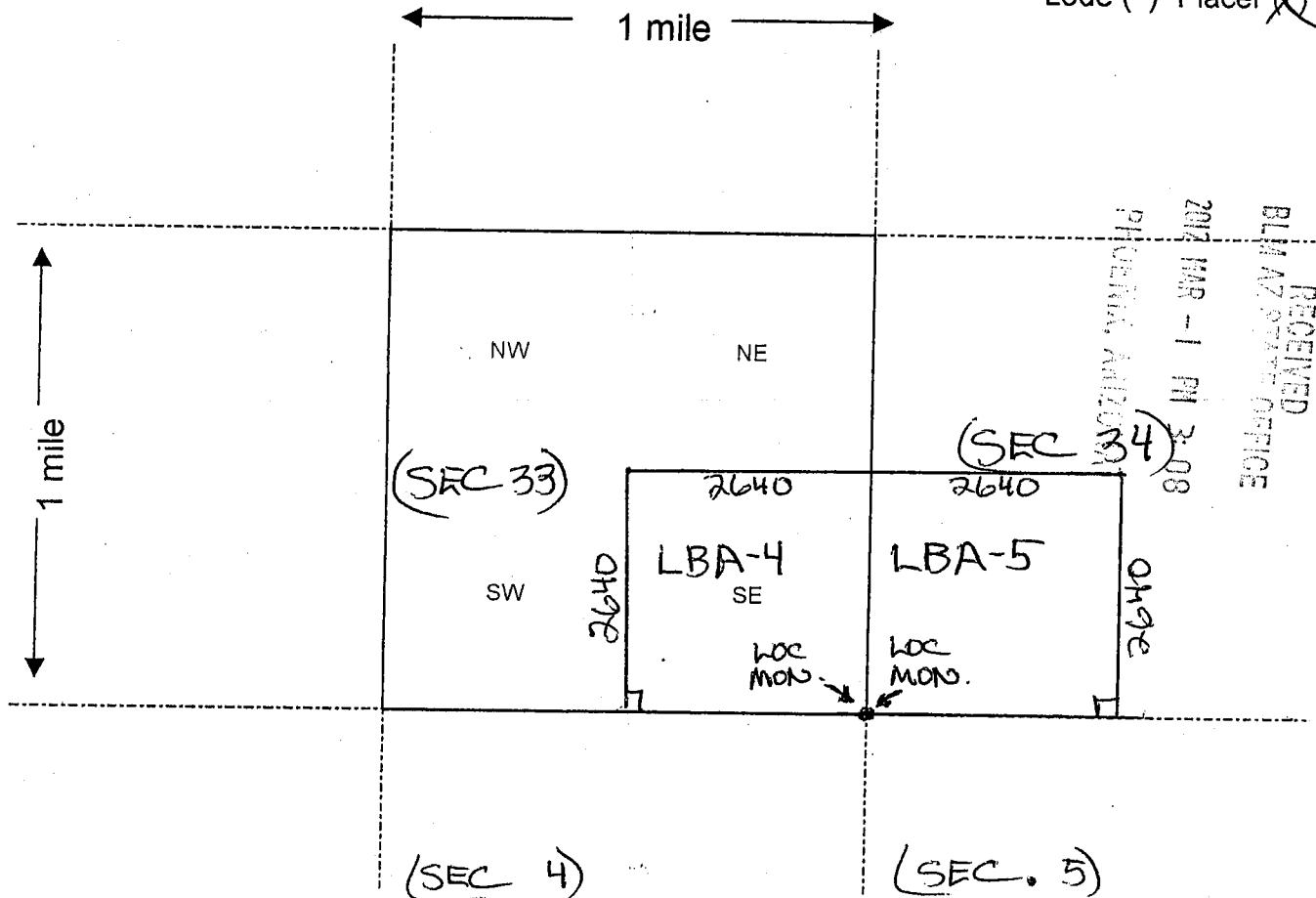
Form MCF102  
Revised July 2005

This form is available from the Arizona Department of Mines & Mineral Resources and may be reproduced.

ANCH14253

# MINING CLAIM MAP

Lode ( ) Placer ☒



Scale: 1" = 2000 feet

- The above map depicts the LBA-4 mining claim, which is located in Section (s) 33, Township 30 N, Range 17 W, Gila and Salt River Base and Meridian, MOHAVE County, Arizona.
- The type of corner and location monuments used are as follows: 2" x 2" WOODEN POST, 4' HIGH
- The bearings and distances in degrees and feet between claim corners are as depicted on the map.

Form MCF100a  
Revised July 2005

This form is available from the Arizona Department of Mines & Mineral Resources and may be reproduced.

AMC414253



Lost Basin Association (LBA)

(A staking syndicate)

Exhibit C

Syndicate members: 8

Manager of syndicate: Thomas Arkoosh (see exhibit B)

<u>Name and Address</u>	<u>Percent Interest</u>	<u>Signature</u>
John T. Arkoosh Sr. 3415 Klamath Woods Place Concord, CA 94518	12.5%	
Keith Jay 1525 Utah Str. Sandy Valley, NV 89019	12.5%	
George Grus 21230 Shell Valley Rd. Edmonds, WA 98026	12.5%	
Jameson Grus 21230 Shell Valley Rd. Edmonds, WA 98026	12.5%	

RECEIVED  
BLM AZ STATE OFFICE  
2012 MAR -1 PM 3:09  
PHOENIX, ARIZONA

AMC414253

Cont.

<u>Name and Address</u>	<u>Percent Interest</u>	<u>Signature</u>
Thomas Arkoosh 10923 Vallerosa Str. Las Vegas, NV 89141	12.5%	
James Barnett 21008 West View Drive SE Bend, OR 97704	12.5%	
John T. Arkoosh Jr. 5015 Valley Crest Drive #128 Concord, CA 94521	12.5%	
Larry Chizmar 728 San Andreas Ct Concord, CA 94518	12.5%	
	100%	

RECEIVED  
BLM A7 STATE OFFICE  
2012 MAR -1 PM 3:09  
PHOENIX, ARIZONA

LBA Syndicate Address:

C/O Tom Arkoosh

10923 Vallerosa Str

Las Vegas, NV 89141

\*Social Security Numbers and Signatures on file.

AMC 414253

**FEE# 2012009381**

OFFICIAL RECORDS  
OF MOHAVE COUNTY  
CAROL MEIER,  
COUNTY RECORDER



02/27/2012 11:37 AM Fee: \$10.00

PAGE: 1 of 2

**LOCATION NOTICE FOR PLACER MINING CLAIM**

NOTICE IS HEREBY GIVEN that the LBA #5  
\_\_\_\_\_ placer mining claim has been located by  
LOST BASIN ASSOCIATION whose current mailing  
address is 10923 Vallerosa Street  
LAS VEGAS, NV 89141

RECEIVED  
BLM  
Date  
Stamp  
2012 MAR - 1 PM 3:09  
MOHAVE, ARIZONA

The general course of this claim is NORTHEAST and it is situated in  
MOHAVE County, Arizona.

This claim is 2640 feet in length and 2640 feet in width. This claim runs from the  
location monument on which this location notice is posted approximately 2640 feet in a North  
direction to the North end line and 2640 feet in a East direction to the East end line.  
This claim is marked by four monuments, one at each corner of the claim.

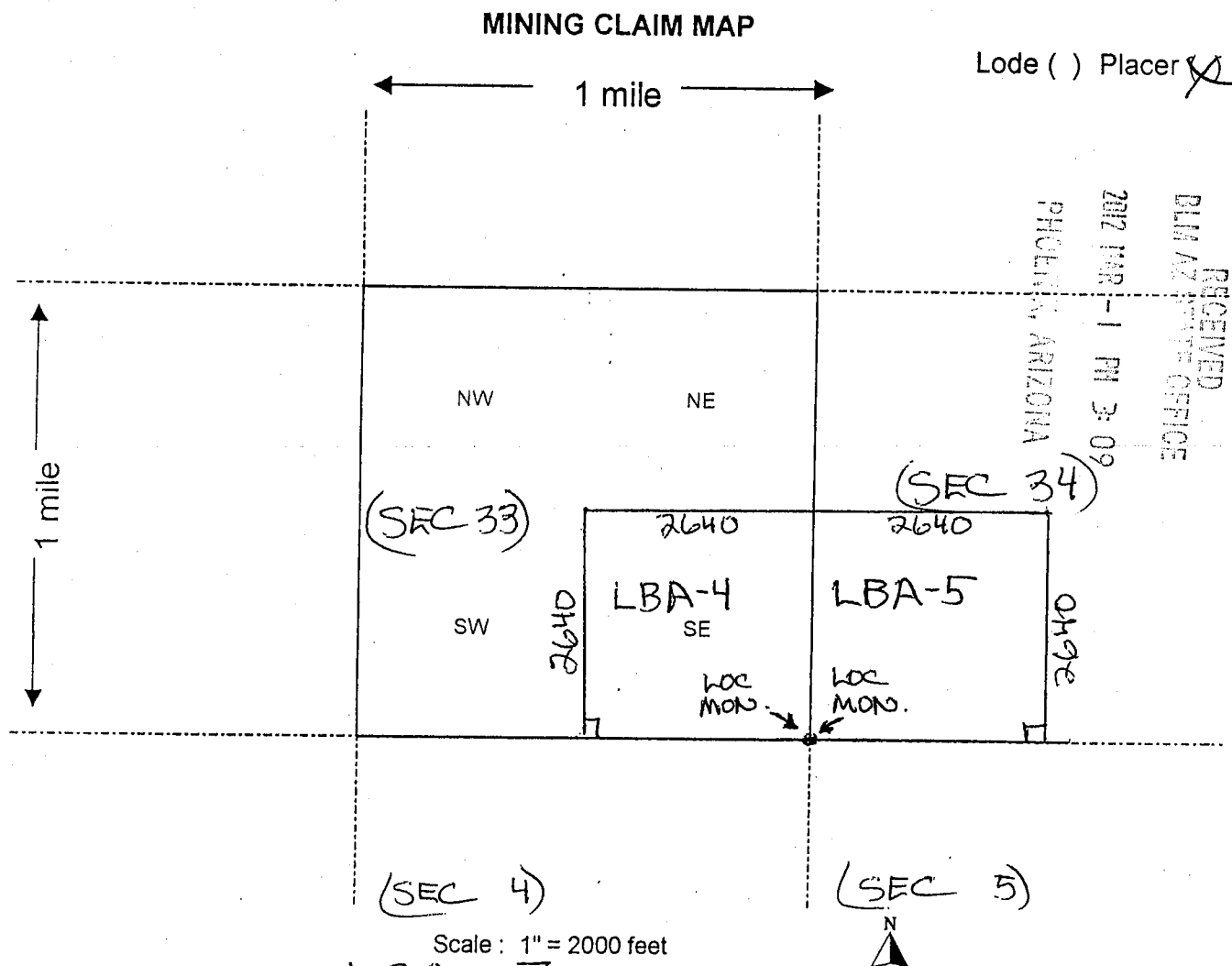
The location monument on which this notice is posted is situated within Section 34, Township  
30 N, Range 17 W, Gila Salt River Base and Meridian, Arizona. This claim encompasses  
portions of the following legal subdivision(s) if located by legal subdivision or the following quarter section (s),  
section (s), Township (s) and Range (s) SW 1/4 SEC 34, T30N, R17W  
\_\_\_\_\_, Gila Salt River Base and Meridian, Arizona.

The locality of this claim with reference to some natural object or permanent monument and additional  
information (if any) concerning its locality are as follows: AT the USGS Bench Mark  
for the corners of SECTIONS 33, 34, 4, and 5

DATED AND POSTED on the ground this 25 day of February, 2012.  
LOCATOR (s) Tom Arboosh

Form MCF102  
Revised July 2005

AMC414254



- The above map depicts the LBA-5 mining claim, which is located in Section (s) 34, Township 30 N, Range 17 W, Gila and Salt River Base and Meridian, MOHAVE County, Arizona.
- The type of corner and location monuments used are as follows: 2" x 2" WOODEN POST, 4' HIGH
- The bearings and distances in degrees and feet between claim corners are as depicted on the map.

Form MCF100a  
Revised July 2005

This form is available from the Arizona Department of Mines & Mineral Resources and may be reproduced.

AMC414254



Lost Basin Association (LBA)

(A staking syndicate)

Exhibit C

Syndicate members: 8

Manager of syndicate: Thomas Arkoosh (see exhibit B)

<u>Name and Address</u>	<u>Percent Interest</u>	<u>Signature</u>
John T. Arkoosh Sr. 3415 Klamath Woods Place Concord, CA 94518	12.5%	
Keith Jay 1525 Utah Str. Sandy Valley, NV 89019	12.5%	
George Grus 21230 Shell Valley Rd. Edmonds, WA 98026	12.5%	
Jameson Grus 21230 Shell Valley Rd. Edmonds, WA 98026	12.5%	

RECEIVED  
BLM AZ STATE OFFICE  
2012 MAR -1 PM 3:09  
PHOENIX, ARIZONA

ANCH 14254

Cont.

<u>Name and Address</u>	<u>Percent Interest</u>	<u>Signature</u>
Thomas Arkoosh 10923 Vallerosa Str. Las Vegas, NV 89141	12.5%	
James Barnett 21008 West View Drive SE Bend, OR 97704	12.5%	
John T. Arkoosh Jr. 5015 Valley Crest Drive #128 Concord, CA 94521	12.5%	
Larry Chizmar 728 San Andreas Ct Concord, CA 94518	12.5%	
100%		

RECEIVED  
BLM AZ OFFICE  
2012 MAR -1 PM 2:09  
PHOENIX, ARIZONA

LBA Syndicate Address:

C/O Tom Arkoosh

10923 Vallerosa Str

Las Vegas, NV 89141

\*Social Security Numbers and Signatures on file.

AMC414254

FEE# 2012017526

OFFICIAL RECORDS  
OF MOHAVE COUNTY  
CAROL MEIER,  
COUNTY RECORDER

04/06/2012 11:29 AM Fee: \$10.00

PAGE: 1 of 2

RECEIVED  
BLM AZ STATE OFFICE  
2012 APR 10 PM 2:47  
PHOENIX, ARIZONAAmENDED FEE#2012009382

## LOCATION NOTICE FOR PLACER MINING CLAIM

NOTICE IS HEREBY GIVEN that the LBA #6

\_\_\_\_\_ placer mining claim has been located by

LOST BASIN Association whose current mailingaddress is 10923 Vallerosa StreetLas Vegas, NV 89141BLM  
Date  
StampThe general course of this claim is Southwest and it is situated inMOHAVE County, Arizona.

This claim is 2640 feet in length and 2640 feet in width. This claim runs from the location monument on which this location notice is posted approximately 2640 feet in a West direction to the West end line and 2640 feet in a South direction to the South end line. This claim is marked by four monuments, one at each corner of the claim.

The location monument on which this notice is posted is situated within Section 28, Township 30 N, Range 17 W, Gila Salt River Base and Meridian, Arizona. This claim encompasses portions of the following legal subdivision(s) if located by legal subdivision or the following quarter section (s), section (s), Township (s) and Range (s) NE 1/4 SEC 28 T30N R17W, Gila Salt River Base and Meridian, Arizona.

The locality of this claim with reference to some natural object or permanent monument and additional information (if any) concerning its locality are as follows: AT The USGS Bench mark for the corners of 27, 22 and 28

DATED AND POSTED on the ground this 25 day of February, 2012.LOCATOR (s) Tom Arkoosh TOM ARKOOSH  
Tom ArkooshForm MCF102  
Revised July 2005

This form is available from the Arizona Department of Mines &amp; Mineral Resources and may be reproduced.

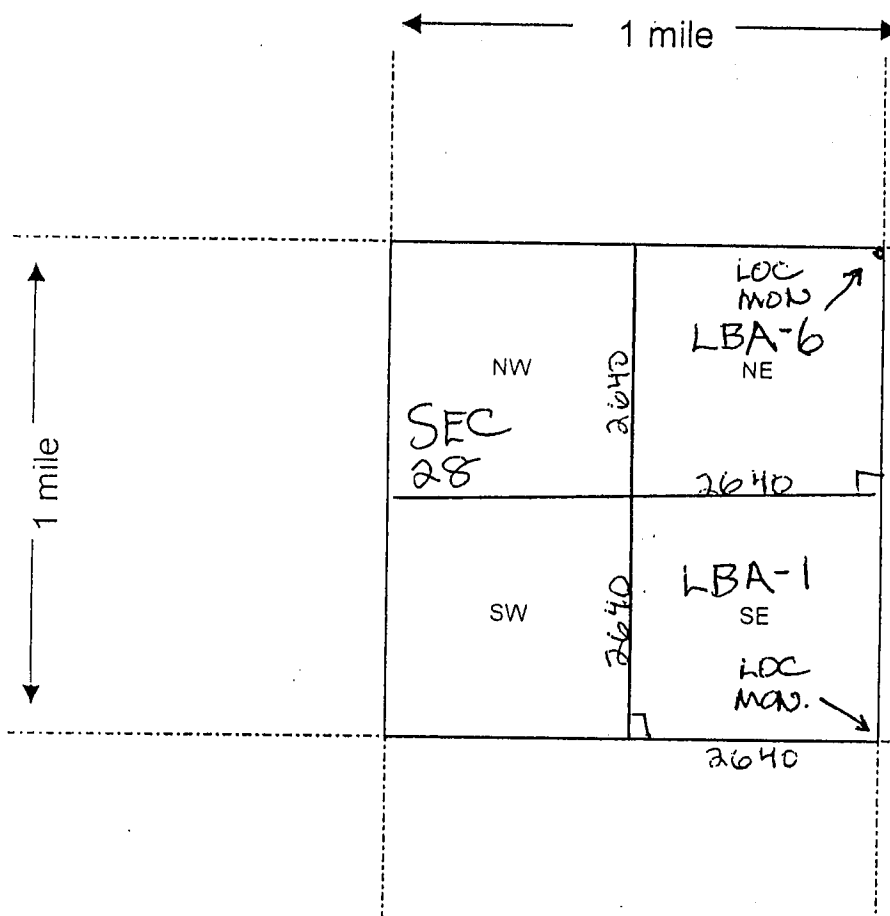
ENTERED IN COMPUTER

RE 6-8-12

AMC414255

# MINING CLAIM MAP

Lode ( ) Placer ☒



RECEIVED  
BLM AZ STATE OFFICE  
2012 APR 10 PM 2:47  
PHOENIX, ARIZONA

Scale: 1" = 2000 feet



- The above map depicts the LBA-6 mining claim, which is located in Section (s) 28, Township 30 N, Range 17 W, Gila and Salt River Base and Meridian, MOHAVE County, Arizona.
- The type of corner and location monuments used are as follows: 2" x 2" WOODEN POST, 4' HIGH
- The bearings and distances in degrees and feet between claim corners are as depicted on the map.

Form MCF100a  
Revised July 2005

This form is available from the Arizona Department of Mines & Mineral Resources and may be reproduced



FEE# 2012009382

OFFICIAL RECORDS  
OF MOHAVE COUNTY  
CAROL MEIER,  
COUNTY RECORDER



02/27/2012 11:37 AM Fee: \$10.00

PAGE: 1 of 2

LOCATION NOTICE FOR PLACER MINING CLAIM

NOTICE IS HEREBY GIVEN that the LBA #6

\_\_\_\_\_ placer mining claim has been located by

LOST BASIN ASSOCIATION whose current mailing

address is 10923 Vallerosa Street

Las Vegas, NV 89141

BLM  
Date  
Stamp

RECEIVED  
BLM AZ STATE OFFICE  
2012 MAR -1 PM 3:09  
MOHAVE, ARIZONA

The general course of this claim is Southwest and it is situated in

MOHAVE County, Arizona.

This claim is 2640 feet in length and 2640 feet in width. This claim runs from the location monument on which this location notice is posted approximately 2640 feet in a West direction to the West end line and 2640 feet in a South direction to the South end line.

This claim is marked by four monuments, one at each corner of the claim.

The location monument on which this notice is posted is situated within Section 28, Township 30 N, Range 17 W, Gila Salt River Base and Meridian, Arizona. This claim encompasses portions of the following legal subdivision(s) if located by legal subdivision or the following quarter section (s), section (s), Township (s) and Range (s) SE 1/4 SEC 28 T30N R17W, Gila Salt River Base and Meridian, Arizona.

The locality of this claim with reference to some natural object or permanent monument and additional information (if any) concerning its locality are as follows: AT The USGS Bench mark for the corners of 27, 22 and 28

DATED AND POSTED on the ground this 25 day of February, 20 12.

LOCATOR (s) Tom Arhoosh

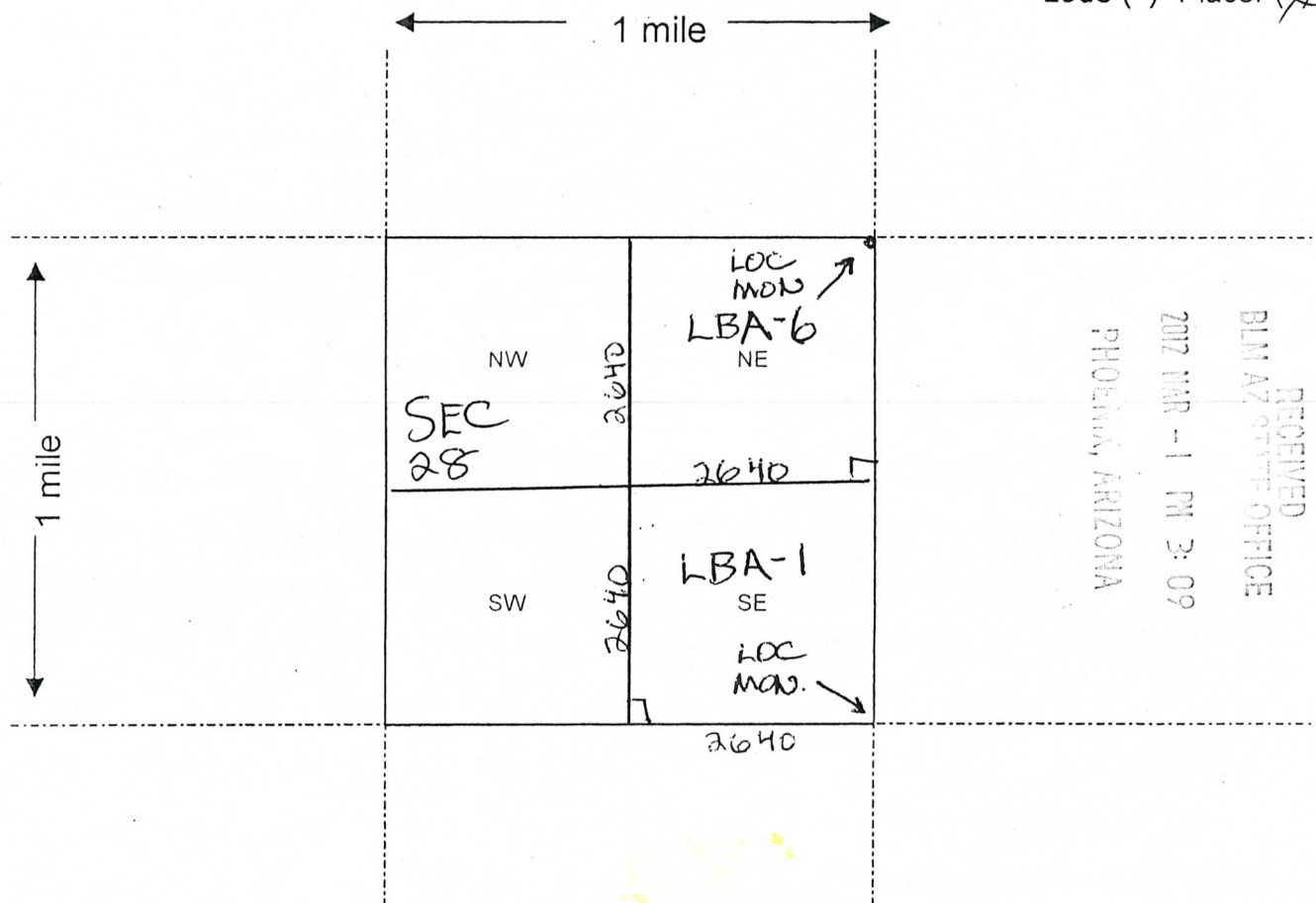
Form MCF102  
Revised July 2005

This form is available from the Arizona Department of Mines & Mineral Resources and may be reproduced.

AMC414255

# MINING CLAIM MAP

Lode ( ) Placer ☒



Scale : 1" = 2000 feet



- The above map depicts the LBA-6 mining claim, which is located in Section (s) 28, Township 30 N, Range 17 W, Gila and Salt River Base and Meridian, MOHAVE County, Arizona.
- The type of corner and location monuments used are as follows: 2" x 2" WOODEN POST, 4' HIGH
- The bearings and distances in degrees and feet between claim corners are as depicted on the map.

Form MCF100a  
Revised July 2005

This form is available from the Arizona Department of Mines & Mineral Resources and may be reproduced.

AMC414255

Lost Basin Association (LBA)

(A staking syndicate)

Exhibit C

Syndicate members: 8

Manager of syndicate: Thomas Arkoosh (see exhibit B)

<u>Name and Address</u>	<u>Percent Interest</u>	<u>Signature</u>
John T. Arkoosh Sr. 3415 Klamath Woods Place Concord, CA 94518	12.5%	
Keith Jay 1525 Utah Str. Sandy Valley, NV 89019	12.5%	
George Grus 21230 Shell Valley Rd. Edmonds, WA 98026	12.5%	
Jameson Grus 21230 Shell Valley Rd. Edmonds, WA 98026	12.5%	

RECEIVED  
DLM AZ STATE OFFICE  
2012 MAR -1 PM 3:09  
PHOENIX, ARIZONA

AMC414255

Cont.

<u>Name and Address</u>	<u>Percent Interest</u>	<u>Signature</u>
Thomas Arkoosh 10923 Vallerosa Str. Las Vegas, NV 89141	12.5%	
James Barnett 21008 West View Drive SE Bend, OR 97704	12.5%	
John T. Arkoosh Jr. 5015 Valley Crest Drive #128 Concord, CA 94521	12.5%	
Larry Chizmar 728 San Andreas Ct Concord, CA 94518	12.5%	
	100%	

LBA Syndicate Address:

C/O Tom Arkoosh  
10923 Vallerosa Str  
Las Vegas, NV 89141

\*Social Security Numbers and Signatures on file.

RECEIVED  
BLM AVALANCH OFFICE  
2012 MAR -1 PM 3:09  
PHOENIX, ARIZONA

AMC414255



RUN TIME: 08:26 AM

Adm State: AZ

UNITED STATES DEPARTMENT OF INTERIOR  
BUREAU OF LAND MANAGEMENT  
GEOGRAPHIC REPORT WITH LAND  
Sorted by Meridian Township Range

RUN DATE: 03/05/2012  
Page 1 of 2

Serial Number: AZA 017637

Total Case Acres: 48.790

<u>Casetype</u>	<u>Case Disp</u>	14	0300N	0170W	<u>Sect</u>	<u>Sur Typ</u>	<u>Sur Num</u>	<u>Suff</u>	<u>Subdivision</u>	<u>Act Pend</u>
281001	AUTHORIZED				034	ALIQ			E2;	

Serial Number: AZA 017637B

Total Case Acres: 48.790

<u>Casetype</u>	<u>Case Disp</u>	14	0300N	0170W	<u>Sect</u>	<u>Sur Typ</u>	<u>Sur Num</u>	<u>Suff</u>	<u>Subdivision</u>	<u>Act Pend</u>
282201	AUTHORIZED				034	ALIQ			E2;	

Serial Number: AZA 022277

Total Case Acres: 17.910

<u>Casetype</u>	<u>Case Disp</u>	14	0300N	0170W	<u>Sect</u>	<u>Sur Typ</u>	<u>Sur Num</u>	<u>Suff</u>	<u>Subdivision</u>	<u>Act Pend</u>
286203	AUTHORIZED				034	MNR			NENWNE,W2NENE,W2SENE; NWNESE,E2E2SE;	

Serial Number: AZA 027150

Total Case Acres: 1.000

<u>Casetype</u>	<u>Case Disp</u>	14	0300N	0170W	<u>Sect</u>	<u>Sur Typ</u>	<u>Sur Num</u>	<u>Suff</u>	<u>Subdivision</u>	<u>Act Pend</u>
380913	EXPIRED				033	FF		1	PART;	

Serial Number: AZA 028153

Total Case Acres: 0.860

<u>Casetype</u>	<u>Case Disp</u>	14	0300N	0170W	<u>Sect</u>	<u>Sur Typ</u>	<u>Sur Num</u>	<u>Suff</u>	<u>Subdivision</u>	<u>Act Pend</u>
286001	AUTHORIZED				028	MNR		1	N2NENE;	

RUN TIME: 08:26 AM

Adm State: AZ

UNITED STATES DEPARTMENT OF INTERIOR  
BUREAU OF LAND MANAGEMENT  
GEOGRAPHIC REPORT WITH LAND  
Sorted by Meridian Township Range

RUN DATE: 03/05/2012  
Page 2 of 2

RUN TIME: 08:26 AM

DEPARTMENT OF INTERIOR  
BUREAU OF LAND MANAGEMENT

RUN DATE: 03/05/2012  
Page 1 of 1

Input Parameters for Geographic Report with Land

System Id = CR

Admin State = AZ

Geo State = AZ

Casetype Begins With

Case Disp Txt = AUTHORIZED, CANCELLED, EXPIRED, PENDING, REJECTED, RELINQUISHED, WITHDRAWN

Mer Twp Rng =

Section =

Mtrs = 14 0300N 0170W 028, 14 0300N 0170W 033, 14 0300N 0170W 034, 14 0300N 0170W 999

Commodity =

Commodity Txt =

Pending Org =

Pend Org Decode =

Total Rows Returned: 6

NO WARRANTY IS MADE BY BLM FOR USE OF THE DATA  
FOR PURPOSES NOT INTENDED BY BLM

## PARTIALLY SURVEYED TOWNSHIP 30 NORTH RANGE 17 WEST OF THE GILA AND SALT RIVER MERIDIAN, ARIZONA

SECTION OR TRACT	SUBDIVISION								ACRES	KIND OF ENTRY -OR- PURPOSE OF ORDER	SERIAL FILE -OR- ORDER NUMBER	DATE OF ACTION	DATE POSTED	- REMARKS - E. G. DATE CLOSED, TERMINATED, REJECTED OR RESCINDED		
	NE 1/4		NW 1/4		SW 1/4		SE 1/4								LOTS	OTHER DESCRIPTION
	NE	NW	SW	SE	NE	NW	SW	SE								
	NE	NW	SW	SE	NE	NW	SW	SE	NE	NW	SW	SE				
FOR ORDERS EFFECTING DISPOSAL OR USE OF UNIDENTIFIED LANDS WITHDRAWN FOR CLASSIFICATION, MINERALS, WATER, AND/OR OTHER PUBLIC PURPOSES, REFER TO INDEX OF MISCELLANEOUS DOCUMENTS																
										MB, See Remarks		SO Temp. Wdl. Colo. River Sur.		1/31/1903	All lands within 6 miles of Colo. River W of 114th Mer.; 75 20W; Part. Rev. 4/22/1971	
										All Secs. 2, 16, 32 & 36		SG	Act of Cong.	6/20/1910	Title to State to fix on approval of survey; subj. to prior rights	
										MB, See Remarks		EO Wdl. Pwr. Site Res.	446	9/5/1914	All land within 1/2 mile of Colo. River; 33N 5W	
										MB, See Remarks		SO WP Des.	7 (AR-4)	2/9/1917	All lands which when surveyed will be within legal subdivisions within 1/2 mile of Colo. River; 31N 1E	
4										All						
5										All						
6										All						
7										All						
8										All						
9										All						
16										All						
17										All						
18										All						
19										All						
20										All						
21										All						
28										All						
29										All						
30										All						
31										All						
32										All; 32N 15W		SO Wdl. Colo. River Storage				
												Proj., Boulder Canyon Reservoir		5/8/1919	Partial Rev. 4/22/1971	
28																
33									MS 3405A	31N 17W	41.123	ME Pat.	805048	5/3/1921		
										MB, See Remarks		O. Wdl. Pwr. Proj.	258	12/14/1921	All smallest legal subdivisions any portion of which when surveyed will lie below an elevation of 1200 feet; 31N 17W; Rev. O. 10/14/1946	
32	x	x	x		x	x	x	x	x	Part SE 1/4 NE 1/4; 17S 9E	540.37	IL Base	64	10/25/1922		
32									Part I	Part SE 1/4 NE 1/4; 30N 2W	35.25	IL Base	75	7/7/1923		
11										All	640.00					
13										All	640.00					
15										All	640.00					
23										All	640.00					
25										All	640.00					
27										All	640.00					
29					x	x		x	x		160.00					
31										All	637.44					
35										All; 25N 13W	640.00	RRG Pat.	93999	4/8/1924	PX WD's to U.S.: 11/16/1944; PX Deed 3/18/1970; QCD Recon. 9/24/1970	
										All Secs. 2, 16, 32 & 36		SG	Act of Cong.	1/25/1927	Extends Act of 6/20/1910 to Min. lands; subj. to prior rights	
										MB, See Remarks		SO Wdl. Pwr. Site Cl.	210 (AR-3)	1/7/1929	All land within Boulder Canyon or Black Canyon Reservoir Sites at less than 1250 feet C. Inter. altitude to include when surveyed every smallest legal subdivision; 31N 15W 7/27/1962	
									ENTIRE TOWNSHIP	27N 21W		EO Temp. Wdl. for Cl.	5339	4/25/1930	Rev. PLO 5281, 7/22/1982	
1										All						
2										All						
3										All						
4										All						
5										All						
6										All						
7										All						
8										All						
9										All						
10										All						





## PARTIALLY SURVEYED TOWNSHIP 30 NORTH RANGE 17 WEST OF THE GILA AND SALT RIVER MERIDIAN, ARIZONA

SECTION OR TRACT	SUBDIVISION								LOTS	OTHER DESCRIPTION	ACRES	KIND OF ENTRY -OR- PURPOSE OF ORDER	SERIAL FILE -OR- ORDER NUMBER	DATE OF ACTION	DATE POSTED	- REMARKS - E. G. DATE CLOSED, TERMINATED, REJECTED OR RESCINDED								
	NE 1/4				NW 1/4												SW 1/4				SE 1/4			
	NE	NW	SW	SE	NE	NW	SW	SE									NE	NW	SW	SE	NE	NW	SW	SE
FOR ORDERS EFFECTING DISPOSAL OR USE OF UNIDENTIFIED LANDS WITHDRAWN FOR CLASSIFICATION, MINERALS, WATER, AND/OR OTHER PUBLIC PURPOSES, REFER TO INDEX OF MISCELLANEOUS DOCUMENTS																								
1																								
2																								
3																								
4																								
5																								
6																								
7																								
8																								
9																								
10																								
11																								
12																								
13																								
14																								
15																								
16																								
17																								
18																								
19																								
20																								
21																								
22																								
29																								
30																								
31																								
32																								
29	x	x	x	x	x																			
19	x																							
30	x	x	x	x	x																			
20																								
17																								
16																								
8																								
9																								
1																								
10																								
12																								
14	x	x	x	x																				
1																								
10																								
12																								
14	x	x	x	x																				
1																								
12																								
14	x	x	x	x																				
10																								
11																								
15																								
32	x	x	x	x																				



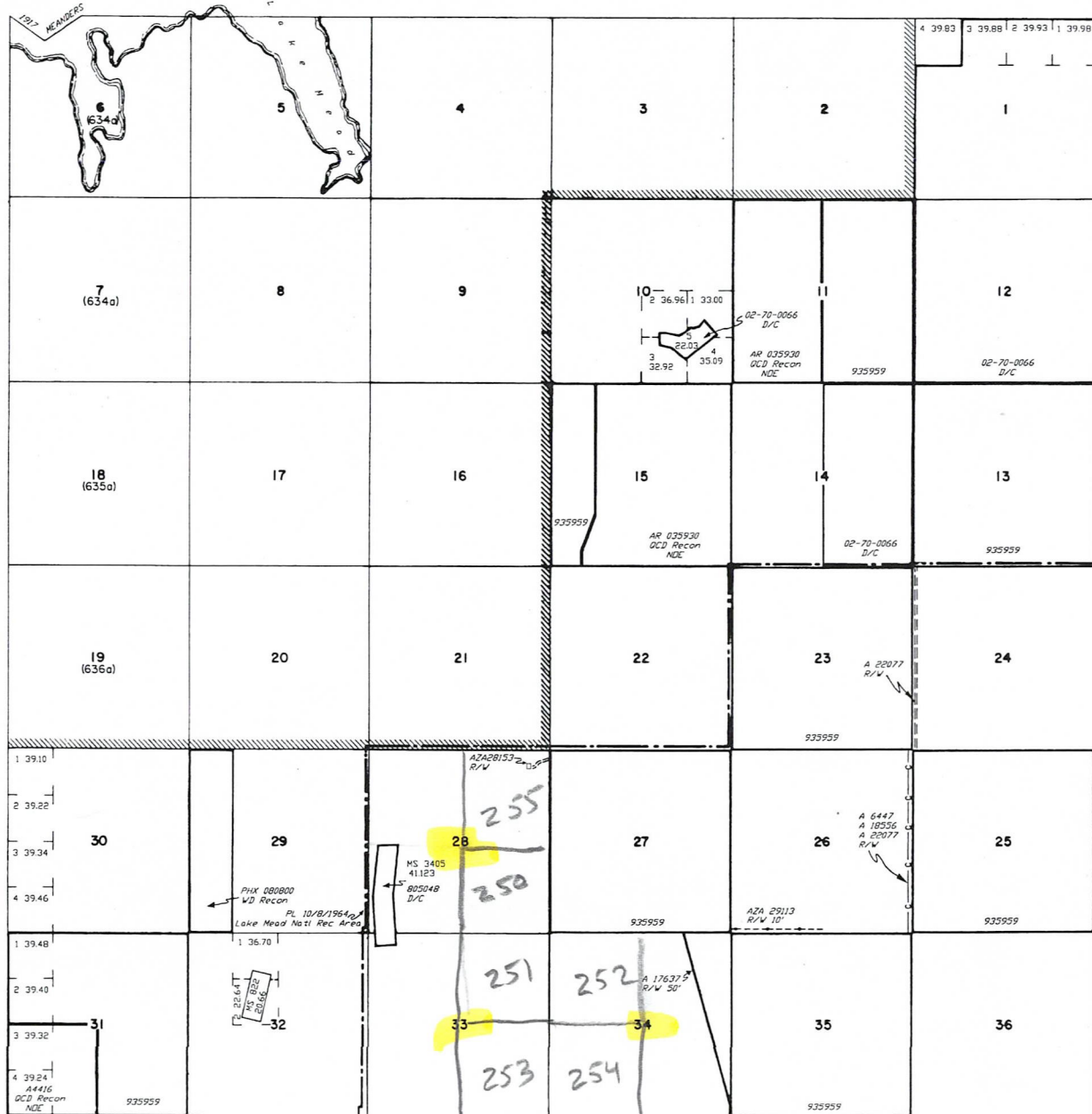
CONTINUED  
SEE COMPUTER-GENERATED  
PAGE 1

## TOWNSHIP 30 NORTH RANGE 17 WEST OF THE GILA &amp; SALT RIVER MERIDIAN, ARIZONA

SECS	SUBDIVISION																Acres	Kind of Entry or Purpose	Serial Number or Order Number	Action Date	Remarks		
	NE 1/4				NW 1/4				SW 1/4				SE 1/4									Lots	Other Description
	NE	NW	SW	SE	NE	NW	SW	SE	NE	NW	SW	SE	NE	NW	SW	SE							
	For orders effecting disposal or use of unidentified lands withdrawn for classification, minerals, water, and/or other public purposes, and Indian treaties, refer to Misc. Document Index																						
28																	N2NENE;	.65	R/W	AZA-28153	12/7/1993	R/W FOR A CELLULAR RADIO COMMUNICATION SITE; TO TERM. 12/6/2023; AMENDMENT #1 1/6/1995; AMENDMENT # 2 11/29/1996; AMENDMENT # 3 12/20/2000;	
26																	S2SWSW;	.61	R/W	AZA-29113	8/2/1995	R/W FOR A BURIED TELEPHONE CABLE; TO TERM. 8/1/2005;	
26	X			X									X			X			R/W ELEC. TRANS. LINE	AZA-18556	11/20/1996	TO TERM. 11/19/2026;	



NEVADA  
Colorado River

STATUS OF PUBLIC DOMAIN  
LAND AND MINERAL TITLES

Lat. 35°56'39"N  
Long. 114°02'18"W

[illegible]

FDR ORDERS EFFECTING DISPOSAL OR USE OF  
UNIDENTIFIED LANDS WITHDRAWN FOR CLASSIFICATION,  
MINERALS, WATER AND/OR OTHER PUBLIC PURPOSES,  
REFER TO INDEX OF MISCELLANEOUS DOCUMENTS.

All lands within 6 miles of Colo. River W of 114th Mer.  
included in Temp. Wdl. Colo. River sur. SD 1/31/1903

All lands within 1/4 mile of Colo. River included in  
Vol. Per. Site Res. 446 ED 9/5/1914

All lands which when sur. will be within legal subdivisions within 1/4 mile of Colo. River included in WP Des. 7 (AR-4) SO 2/9/1917

All land within Boulder Canyon or Black Canyon  
Reservoir sites at less than 1250 feet altitude to  
include when sur. every smallest legal subdivision  
included in Vol. Per. Site Cl. 210 (AR-3) 0 Inpr  
7/27/1962

DIST. NO. 2

GRAZING DIST. NO. 2

PROTRACTION DIAGRAM NO. 6

MDS 437 SW

PLD 5048 REV WDL SD 1/31/1903 - SEE HI

[illegible]

T. 30N  
R. 17W

SCALE

10 20 30 60

30 chains to the inch

**WARNING STATEMENT**  
This plat is the Bureau's Record of Title, and should be used only as a graphic display of the township survey data. Records hereon do not reflect title changes which may have been effected by lateral movements of rivers or other bodies of water. Refer to the cadastral surveys for official survey information.